



water resources / environmental consultants

# **2018 ANNUAL ENGINEERING INSPECTION REPORT**

## **PLUM POINT ENERGY STATION CLASS 3N LANDFILL**

**PERMIT NO. 0303-S3N  
AFIN: 47-00461**

**JANUARY 18, 2019**

---

PLUM POINT ENERGY STATION  
CLASS 3N LANDFILL  
2018 ANNUAL ENGINEERING INSPECTION REPORT

PERMIT NO. 0303-S3N  
AFIN: 47-00461

Prepared for

Plum Point Services Company, LLC  
2732 County Road 623  
Osceola, AR 72370

Prepared by

FTN Associates, Ltd.  
3 Innwood Circle, Suite 220  
Little Rock, AR 72211

FTN No. R14590-1754-001

January 18, 2019

---

---

## PROFESSIONAL ENGINEER'S CERTIFICATION

This report on the annual engineering inspection of the Plum Point Energy Station Class 3N Landfill and supporting documentation was prepared under the direction and supervision of a qualified, State of Arkansas-registered Professional Engineer. Mr. Jason Ghidotti, PE, of FTN Associates, Ltd. (FTN), was responsible for the overall preparation of this report. The report has been prepared to fulfill the requirements of §257.84(b). Based on the inspection of the landfill facility and review of available landfill documents the design, construction, operation, and maintenance of the landfill is generally consistent with recognized and generally accepted good engineering standards.



---

Jason Ghidotti, PE, Arkansas License No. 10031

01-18-2019  
Date

---

---

## TABLE OF CONTENTS

PROFESSIONAL ENGINEER’S CERTIFICATION .....	i
1.0 INTRODUCTION .....	1-1
1.1 Purpose of Report .....	1-1
1.2 Plum Point Energy Station Information.....	1-1
1.3 Permit History.....	1-3
2.0 LANDFILL LAYOUT.....	2-1
2.1 Existing Conditions of Landfill .....	2-1
2.2 Changes Made to Landfill Configuration During Reporting Period .....	2-1
3.0 WASTE VOLUME CALCULATIONS .....	3-1
4.0 ASSESSMENT OF LANDFILL FACILITY .....	4-1
4.1 General Operations .....	4-1
4.2 Landfill Cover System .....	4-1
4.3 Leachate Collection System.....	4-2
4.4 Stormwater Control System.....	4-2
4.5 Facility Roads .....	4-2
4.6 Fugitive Dust Control .....	4-2

## LIST OF APPENDICES

APPENDIX A:	Figures
APPENDIX B:	Copies of Weekly Landfill Inspections
APPENDIX C:	Photos of Annual Engineering Inspection

## LIST OF TABLES

Table 3.1	Summary of waste volume calculations .....	3-2
-----------	--	-----

## 1.0 INTRODUCTION

### 1.1 Purpose of Report

The purpose of this report is to document the annual inspection of the Plum Point Energy Station (the Plant) landfill facility in accordance with §257, *Subpart D - Standards for the Disposal of Coal Combustion Residuals (CCR) in Landfills and Surface Impoundments* (the CCR Rule). In particular, the report has been prepared to comply with §257.84(b), which requires an inspection to be conducted by a qualified professional engineer to ensure that the design, construction, operation, and maintenance of the landfill is consistent with recognized and generally accepted good engineering standards.

The report includes:

- Information on the current layout of the landfill,
- Waste volume estimates for the amount of waste contained in the landfill and remaining disposal capacity, and
- An assessment of the landfill including structural integrity and overall operations with respect to the CCR Rule and the facility permit requirements.

### 1.2 Plum Point Energy Station Information

The Plum Point Services Company, LLC (PPSC) Plum Point Energy Station (the Plant, PPES) Class 3N Landfill (the Landfill) is located in Mississippi County, approximately 2 miles southeast of Osceola, Arkansas. The 245-acre solid waste management facility is located within the Plant boundaries. The location of the facility is shown on Figure 1 (all figures are located in Appendix A). The site is characterized by flat terrain and is situated within the Mississippi River floodplain. The Plant is located in an agricultural and industrial area.

PPSC is the owner of the landfill facility but uses a contractor to operate the Landfill for disposal of CCR materials generated at the Plant and general maintenance of the landfill facility.

The Plant generates electricity through the combustion of coal, which produces CCR materials that are captured through the facility air emission control systems and placed in the

onsite landfill. The CCRs consist of bottom ash, economizer ash, fly ash, and coal pulverizer rejects.

The bottom ash is the coarsest fraction of the coal ash and is collected in a water-filled trough beneath the steam generation furnace. Bottom ash is composed of angular, glassy particles with a porous surface texture and has the consistency of coarse sand. Coal pulverizer rejects are periodically sluiced to the collection trough beneath the boiler furnaces along with the bottom ash. The economizer ash is the heavier fraction of fly ash and is collected in hoppers and is periodically transferred via dry flight conveyors to a submerged flight conveyor that carries the bottom ash, economizer ash, and coal pulverizer rejects to a concrete basin called the “Bottom Ash Stockout Area.” The collected materials are periodically loaded into haul trucks and taken to the Landfill.

The largest fraction of the CCR material generated from the coal combustion process is fly ash. The fly ash is composed of very fine particles similar to glass and has the consistency of a powder. The plant has a fly ash collection system that captures dry air heater ash and dry scrubber ash in a series of fabric filter and air heater hoppers. The collected material is conveyed to a large silo, which is periodically unloaded into haul trucks and transferred to the Landfill.

The Plant air emission controls include a dry Flue Gas Desulfurization (FGD) system and an activated carbon injection system. The FGD system is designed to cool down the flue gas and remove sulfur dioxide and particulate matter from the gases emitted from the coal-fired boiler. This is accomplished by a chemical reaction using a slurry of calcium hydroxide with the flue gases, while simultaneously allowing the hot flue gases to dry the reaction products (calcium sulfite, calcium sulfate, calcium chloride, and calcium fluoride). The dry reaction products are collected with the fly ash materials in a fabric filter hopper system. The activated carbon injection system removes mercury from the gases emitted from the coal-fired boiler. The mercury combines chemically with powdered activated carbon and is removed in the same filter system as the fly ash and dry scrubber ash.

The used FGD lime slurry is collected and reused within the FGD system. The retained solids are containerized and periodically transported to the Ash Containment Area, and then to the onsite landfill.

Water is pumped from the Mississippi River and clarified to become either cooling tower makeup water or service water for plant use. The sludge generated from this process is conveyed to a filter press where the solids are containerized and periodically transported to the onsite landfill. The filtrate from this process is pumped back to the clarifiers for treatment.

Although it varies greatly, the Plant generates approximately 500,000 tons of fly ash, bottom ash, and filter cake per year, of which approximately 85% is fly ash, 10% is bottom ash, and 5% is filter cake. The amount placed in the Landfill also varies from year to year, but the average for the past 5 years is approximately 134,000 cubic yards (cy), in-place volume.

The permitted landfill area is located west of the plant site as shown on Figure 2. The landfill is permitted to have 12 disposal areas, varying in size from 15 to 9 acres.

### **1.3 Permit History**

In July 2001, Genesis Environmental Consulting, Inc. (GEC) submitted an application on behalf of Plum Point Energy Associates, LLC, to the Arkansas Department of Environmental Quality (ADEQ) for a solid waste disposal facility at the PPES. In October 2002, ADEQ issued a solid waste permit (0303-S3N) to construct and operate the proposed Class 3N facility.

Prior to construction of the landfill, GEC submitted a minor permit modification application in November 2005 to revise the final landfill grading plan, stormwater control plan, bottom grading plan, earthwork balance calculations, and Construction Quality Assurance (CQA) Plan. The application also included the request for an alternative bottom liner design. ADEQ requested the inclusion of a leachate collection system and Terracon Consultants, Inc. (which had purchased GEC) submitted revised permit documents in July 2006. ADEQ approved the minor permit modification in September 2006. Cell 1 of the landfill and the western stormwater pond were constructed in 2008. The Plant and the Landfill began operation in March 2010.

Since beginning operation, the landfill constructed an adjacent cell, Cell 3, in 2014 and began placing waste in the new cell in 2015.

## 2.0 LANDFILL LAYOUT

### 2.1 Existing Conditions of Landfill

The PPES Class 3N Landfill is approximately 173 acres in size and has been designed to have 12 waste disposal cells (Figure 1, Appendix A). Cells 1 through 10 are about 15 acres in size with approximate dimensions of 1,000 ft by 660 ft. Cells 11 and 12 are narrower and smaller than the remaining cells to accommodate a potential archeological concern located east of the Landfill. Cell 11 is about 9.6 acres (450 ft by 1,000 ft) and Cell 12 is about 10.8 acres (500 ft by 1,000 ft). The permitted disposal capacity (air space) is 22,400,000 cubic yards.

The Landfill has been designed to meet Arkansas Pollution Control and Ecology Commission Regulation No. 22 standards. The bottom of the Landfill is divided to slope north or south to leachate collection sumps. The elevation of the bottom varies from 245 ft National Geodetic Vertical Datum (NGVD) in the center of the Landfill to 230 ft NGVD at the collection sump. The final surface of the Landfill has 4:1 (horizontal to vertical) slopes up to elevation 335 ft NGVD and then slopes at 5% to elevation 365 ft NGVD (Figure 3).

The bottom liner system for Waste Cells 1 and 3 were prepared in accordance with the 2002 permit for the facility (i.e., 12-inch minimum thickness compacted clay liner with a maximum hydraulic conductivity of  $1 \times 10^{-7}$  cm/sec, a 60-mil HDPE liner and a leachate collection system).

No final cover system has been installed on Waste Cells 1 and 3. However, as shown on Figure 1, the top and the west, north, and south slopes of Cell 1 have received interim soil cover.

### 2.2 Changes Made to Landfill Configuration During Reporting Period

During 2018, the facility continued to dispose of ash in Cell 3, which will eventually allow waste to be placed at higher elevations in the adjacent Cell 1, increasing its operational capacity.

In 2016, the facility constructed a new clay- and HDPE-lined leachate storage pond, pump station and underground dual-contained pipelines at the northwest corner of the facility, utilizing part of the existing, oversized stormwater pond. The leachate storage pond and pump

station allow the facility to better manage the leachate produced by Cells 1 and 3, allowing it to be (1) pumped to the plant for process use, (2) pumped to the landfill for dust control, reducing fresh water consumption, or (3) loaded to haul trucks for offsite disposal. In 2017, the leachate transmission pipeline to the plant was completed and placed into operation.

Copies of the weekly landfill inspections conducted by Charah are included in Appendix B.

### **3.0 WASTE VOLUME CALCULATIONS**

The landfill facility has been surveyed annually since 2010. Each year's survey is compared to the previous year to compute the amount of CCR disposed. The current survey is also compared to the permitted top of waste elevations to determine remaining permitted capacity, or airspace, of the constructed cells. Additionally, the current survey is compared to an estimated "operational" top of waste to determine the remaining operational capacity of the constructed cells. The operational top of waste is the maximum disposal elevation that can be achieved within the open cells while maintaining the required 4:1 exterior and 3:1 interior slopes along with a top width sufficient for disposal activities. If additional operational capacity is needed, construction of an adjacent disposal cell will be required.

Disposal rates for the facility are calculated using the average of the disposal rates from the five most recent years. Disposal rates depend upon CCR production at the plant and sales of the ash, if any. These can vary significantly year to year based upon the current economic climate, weather, and how much the plant is operational.

For the reporting year of 2018, the active disposal areas of the landfill were surveyed on January 3, 2018 and again on December 10, 2018, a period of approximately eleven months (49 weeks). A comparison of surface models developed from these surveys as well as the operational top of waste is summarized in Table 3.1, below. Current disposal activities resulted in a net fill of approximately 218,800 cubic yards in the active disposal area during the eleven-month period.

Table 3.1 Summary of waste volume calculations.

<b>Cell Number</b>	<b>Status</b>	<b>Area (ac)</b>	<b>Permitted Waste Capacity* (cy)</b>	<b>2018 Volume Placed (cy)</b>	<b>Total Volume Placed (cy)</b>	<b>Operational Remaining Disposal Capacity (cy)</b>	<b>Operational Remaining Life (years)</b>
Cell 1	Active	15.5	1,607,400	13,600	899,200	222,700	1.7
Cell 3	Active	13.6	2,191,700	205,210	499,900	685,500	5.1
<b>Totals</b>		<b>29.1</b>	<b>3,799,100</b>	<b>218,810</b>	<b>1,399,100</b>	<b>908,200</b>	<b>6.8</b>

\* Permitted volume of each cell upon completion of entire landfill.

The 5-year average disposal rate, including 2018, is approximately 133,800 cubic yards per year, in-place volume. At this rate, the calculated available airspace, 908,200 cubic yards, provides approximately 6 years, 10 months of remaining operation capacity before a new disposal cell must be opened.

## **4.0 ASSESSMENT OF LANDFILL FACILITY**

This section of the report provides a summary of the inspection of the Plum Point Landfill facility that was conducted by FTN on December 12, 2018. The assessment included an interview with the landfill operating company (Charah) personnel, review of weekly inspections of the facility, review of documents pertaining to the operation and compliance of the landfill, and an onsite inspection of the landfill facility. Copies of the Weekly Inspection Reports are included in Appendix B. Photographs of the site inspection are included in Appendix C.

### **4.1 General Operations**

Active disposal during 2018 was conducted primarily in Cell 3 with some ash placed on the slope between Cells 1 and 3.

The side-slopes of the landfill are generally at the required 4:1 external and 3:1 interior slope requirements. The western, northern, and southern slopes, as well as the top of Cell 1 have been covered with interim soil cover and are well vegetated.

The disposal area in Cell 3 is surrounded by berms for safety, to prevent stormwater runoff and to reduce effects of wind, as described in Section 4.7, below.

No tension cracks, seeps, or other features that indicate a potential slope failure were observed during the site inspection. In addition, no active seeps were noted on the exterior slopes.

The general operations of the landfill facility are being done in a safe manner and the overall maintenance of the facility is in good condition.

### **4.2 Landfill Cover System**

As noted, no final cover system has been installed on Waste Cells 1 and 3. Figure 3 presents contours for the currently permitted final cover system.

Both active cells remain open. Interim cover soil has been placed, as noted, on all of Cell 1 except for the east slope into Cell 3. Interim cover has also been installed on the north and east slopes of Cell 3, progressing upward as the current fill elevation increases.

### **4.3 Leachate Collection System**

Waste Cells 1 and 3 both have leachate collection systems. The cells are graded to drain to sumps in each cell from which leachate is pumped via dual-contained transmission lines to the onsite leachate storage, completed in 2016. During the latter half of 2017, the leachate transmission pipeline to the plant was completed and utilized to transfer the leachate to the Plant's FGD lime slurry system. Leachate may also be pumped to the active landfill area and sprayed via water cannons onto the active face for dust control, but no leachate was used for dust control in 2018.

### **4.4 Stormwater Control System**

Stormwater at the landfill site flows west to the stormwater pond on the western side of Cell 1. To prevent run-on, a stormwater channel and berm was constructed along the north side of the landfill, routing stormwater west around the landfill. Additionally, clay perimeter berms prevent both run-on and run-off. Stormwater from the covered slopes drains to the onsite stormwater pond located west of Cell 1. Stormwater channels, culverts and discharge structures were in good operational condition.

The facility is permitted to discharge stormwater under NPDES General Landfill Stormwater Permit No. ARG160042, as issued by the ADEQ effective April 30, 2009 and renewed March 1, 2015.

### **4.5 Facility Roads**

Facility perimeter and access roads were generally well maintained and allow all-weather access.

### **4.6 Fugitive Dust Control**

The facility is operated as outlined by the CCR Fugitive Dust Control Plan (FTN, October 2015).

Fly ash is transported to the landfill using end-dump trucks with tarps. The ash is mixed with water in the pug mill at an appropriate rate to minimize fugitive dust problems during truck loading and dumping, but not create excess free liquids. Water is applied, when necessary, for dust suppression on roads and the landfill using a water truck. Disposal activities observed during the annual inspection resulted in little, if any, dust which appeared to be confined to the active area.

Speed limit signs were posted along the main haul road to the Landfill. The roads were well maintained, were actively being wetted, and did not generate visible dust during the annual inspection.

# **APPENDIX A**

---

**Figures**

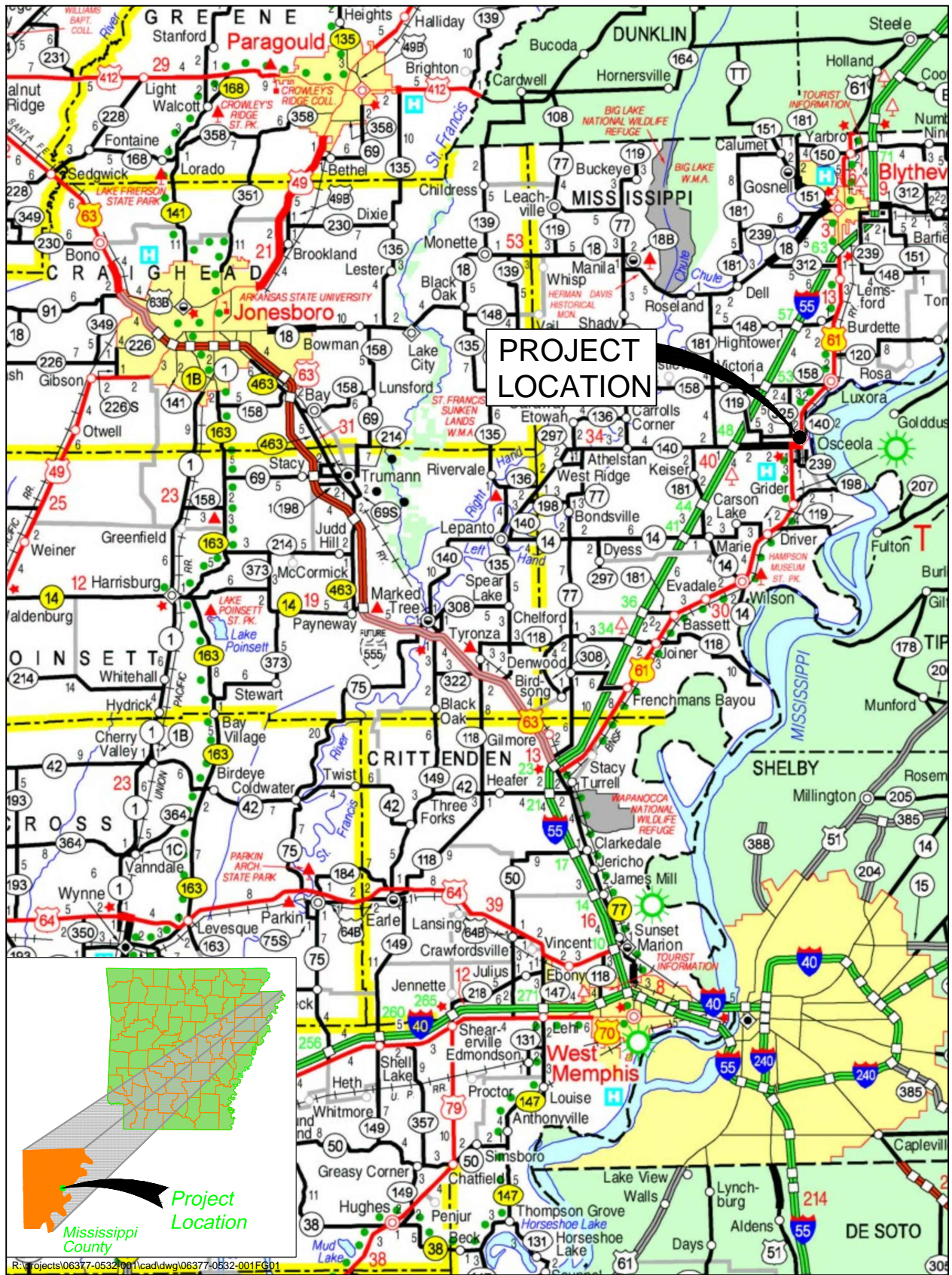
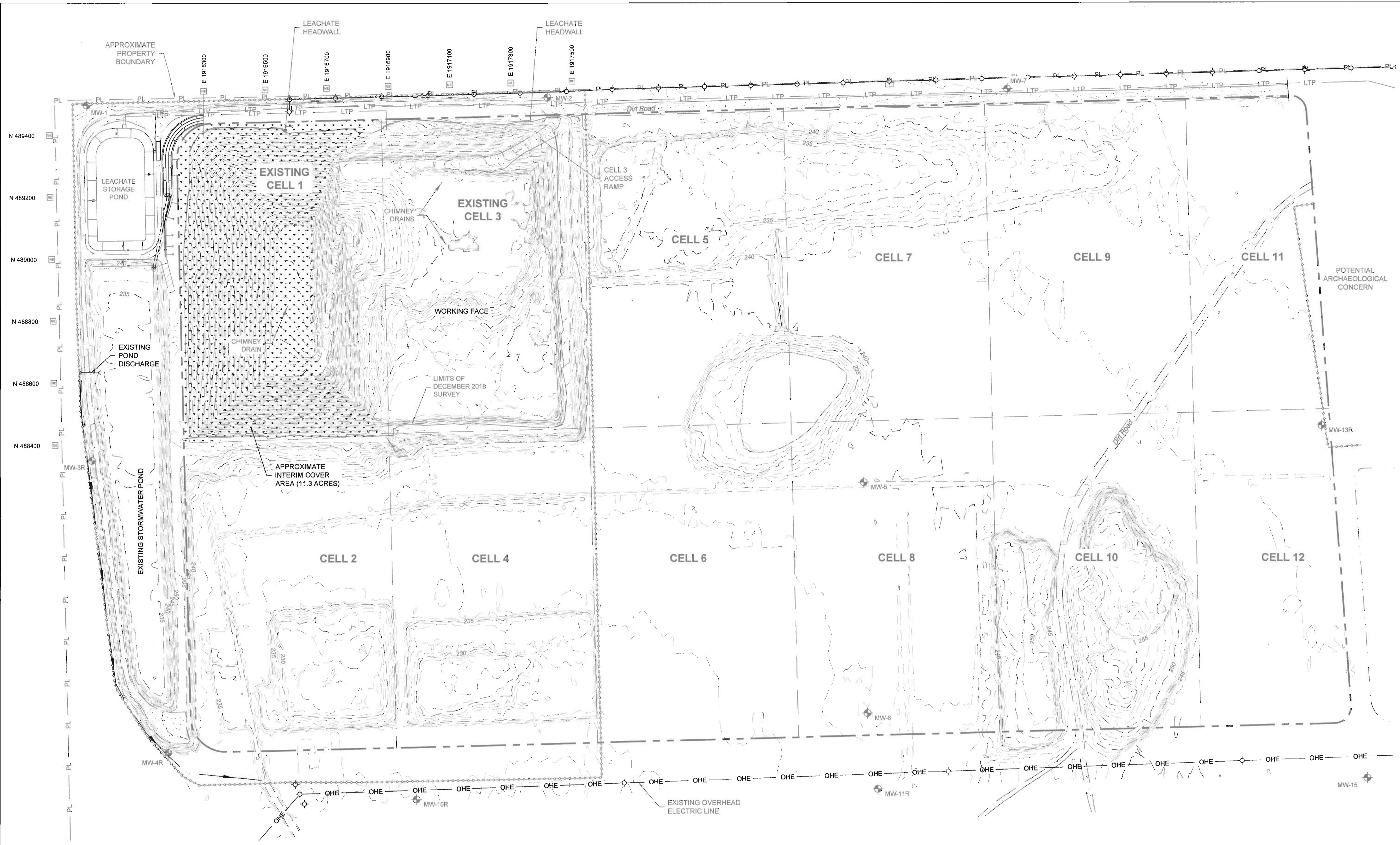
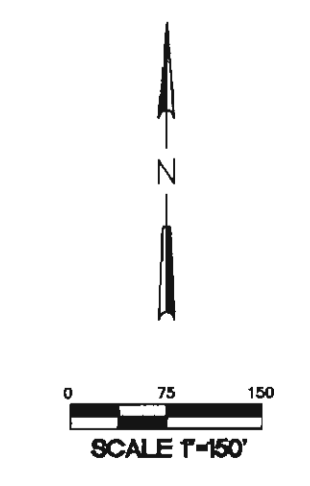


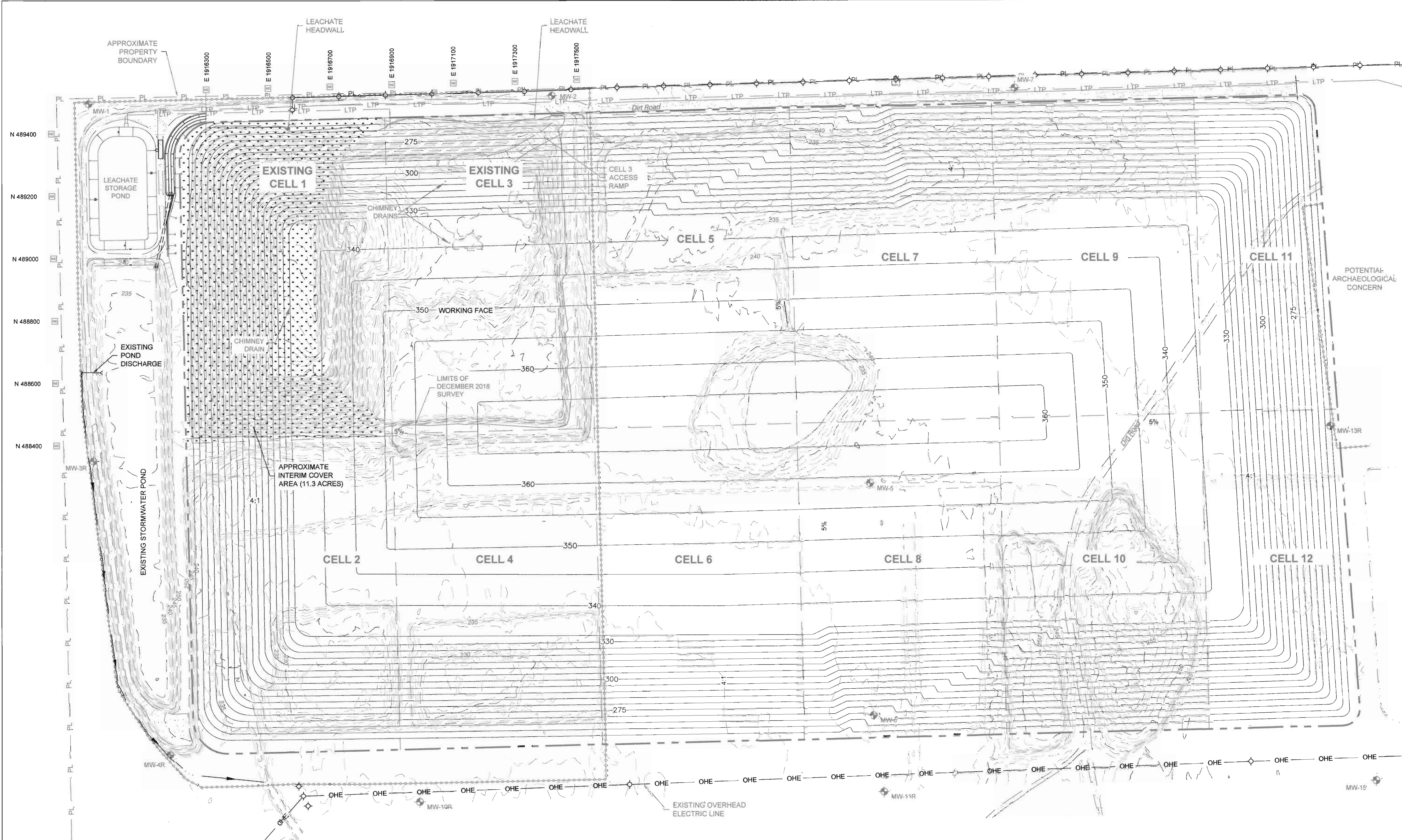
Figure 1. Site location map.



- LEGEND**
- WASTE CELL BOUNDARY
  - EXISTING PERMITTED BOUNDARY
  - - - 230 --- EXISTING INDEX CONTOUR (5-FT)
  - - - EXISTING INTERMEDIATE CONTOUR (1-FT)
  - EXISTING GRAVEL ROAD
  - X X EXISTING FENCE
  - ⊕ EXISTING POWER POLE
  - OHE EXISTING OVERHEAD ELECTRIC LINE
  - N 488400 □ LANDFILL GRID MARKER
  - ▨ INTERIM COVER AREA

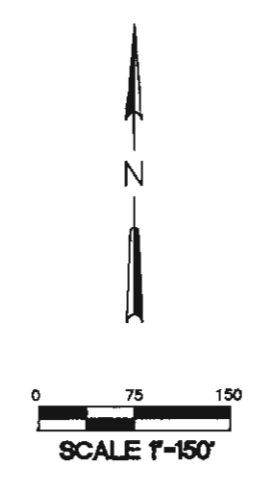


**NOTE:**  
TOPOGRAPHIC INFORMATION IS FROM SURVEYS CONDUCTED BY HARMON SURVEYING, INC. IN AUGUST 2017 (SITE) AND DECEMBER 2018 (CELLS 1 AND 3).



**LEGEND**

- WASTE CELL BOUNDARY
- EXISTING PERMITTED BOUNDARY
- - - 230 --- EXISTING INDEX CONTOUR (5-FT)
- - - EXISTING INTERMEDIATE CONTOUR (1-FT)
- EXISTING GRAVEL ROAD
- X X EXISTING FENCE
- ⊙ EXISTING POWER POLE
- OHE EXISTING OVERHEAD ELECTRIC LINE
- N 488400 □ LANDFILL GRID MARKER
- 360 --- PROPOSED OF FINAL COVER CONTOURS (5-FT)
- ▨ INTERIM COVER AREA



NOTE:  
TOPOGRAPHIC INFORMATION IS FROM SURVEYS CONDUCTED BY HARMON SURVEYING, INC. IN AUGUST 2017 (SITE) AND DECEMBER 2018 (CELLS 1 AND 3).



**PLUM POINT SERVICES COMPANY, LLC**  
**PLUM POINT ENERGY STATION CLASS 3N LANDFILL**  
**2018 ANNUAL ENGINEERING INSPECTION REPORT**

**OSCEOLA, ARKANSAS**

**FIGURE 3**  
**PERMITTED FINAL COVER**


DRAWN BY: JST	FILE NAME: FG02.DWG
APPROVED: JST	PROJECT NO. 14590-1981-001
SCALE: 1" = 150'	DATE: 01/02/19
SHEET NO. 1 OF 1	

# **APPENDIX B**


---

**Copies of Weekly Landfill Inspections**


**PLUM POINT SERVICES COMPANY CLASS 3N LANDFILL  
WEEKLY LANDFILL INSPECTION FORM**

Facility Name: Plum Point Energy Station, Class 3N Landfill			
Facility Address: 2732 South County Road 623, Osceola, AR 72370			
Date: 11/2/2017	Time: 7:15	Weather: Cloudy 67°	
<b>Inspection Representatives</b>			
Charah: <i>Jim Anderson</i>			
Others:			
<b>Weekly Inspection Observations</b>			
	Acceptable	Needs Improvement	Comments (See Page 2 for Additional Comments)
<b>1. General Operating Issues</b>			
1a. General stability of landfill slopes	✓		
1b. Condition of exposed waste slopes	✓		
1c. Condition of exposed waste grading	✓		
1d. Signs of erosion or washouts	✓		
1e. Signs of leachate seeps	✓		
1f. Condition of dust control measures	✓		
1g. Condition of landfill signage	✓		
<b>2. Cover System</b>			
2a. Condition of interim cover	✓		
2b. Condition of final cover	✓		
2c. Condition of vegetation	✓		
2d. Condition of erosion control devices	✓		
<b>3. Leachate Collection and Storage System</b>			
3a. Condition of leachate pumps	✓		
3b. Condition of leachate control panels	✓		
3c. Status of leachate levels in disposal cells	✓		
3d. Condition of leachate collection piping	✓		
3e. Condition of cleanouts and headwalls	✓		
3f. Condition of leachate transmission piping	✓		
3g. Condition of leachate storage system	✓		
<b>4. Stormwater Control Facilities</b>			
4a. Condition of culverts	✓		
4b. Condition of ditches	✓		
4c. Condition of diversion berms	✓		
4d. Condition of letdowns	✓		
4e. Condition of stormwater ponds	✓		
<b>5. Groundwater Monitoring Wells</b>			
5a. Condition of well casings and locks	✓		
5b. Condition of well pads and pipe bollards	✓		
5c. Access to wells	✓		
<b>6. Landfill Access Roads</b>			
6a. Condition of main access road	✓		
6b. Condition of active disposal area access road	✓		
6c. Acceptable dust control measures	✓		
<b>7. Other Items</b>			
7a.			
7b.			
<i>Jim Anderson</i> Print Name of Inspector Completing Form	 Signature	11/2/2017 Date	

**PLUM POINT SERVICES COMPANY CLASS 3N LANDFILL  
WEEKLY LANDFILL INSPECTION FORM**

Facility Name: Plum Point Energy Station, Class 3N Landfill			
Facility Address: 2732 South County Road 623, Osceola, AR 72370			
Date: 11/7/2017	Time: 7:20	Weather: 52° Cloudy NID	
<b>Inspection Representatives</b>			
Charah: <u>Jim Anderson</u>			
Others:			
<b>Weekly Inspection Observations</b>			
	Acceptable	Needs Improvement	Comments (See Page 2 for Additional Comments)
1. General Operating Issues			
1a. General stability of landfill slopes	✓		
1b. Condition of exposed waste slopes	✓		
1c. Condition of exposed waste grading	✓		
1d. Signs of erosion or washouts	✓		
1e. Signs of leachate seeps	✓		
1f. Condition of dust control measures	✓		
1g. Condition of landfill signage	✓		
2. Cover System			
2a. Condition of interim cover	✓		
2b. Condition of final cover	✓		
2c. Condition of vegetation	✓		
2d. Condition of erosion control devices	✓		
3. Leachate Collection and Storage System			
3a. Condition of leachate pumps	✓		
3b. Condition of leachate control panels	✓		
3c. Status of leachate levels in disposal cells	✓		
3d. Condition of leachate collection piping	✓		
3e. Condition of cleanouts and headwalls	✓		
3f. Condition of leachate transmission piping	✓		
3g. Condition of leachate storage system	✓		
4. Stormwater Control Facilities			
4a. Condition of culverts	✓		
4b. Condition of ditches	✓		
4c. Condition of diversion berms	✓		
4d. Condition of letdowns	✓		
4e. Condition of stormwater ponds	✓		
5. Groundwater Monitoring Wells			
5a. Condition of well casings and locks	✓		
5b. Condition of well pads and pipe bollards	✓		
5c. Access to wells	✓		
6. Landfill Access Roads			
6a. Condition of main access road	✓		
6b. Condition of active disposal area access road	✓		
6c. Acceptable dust control measures	✓		
7. Other Items			
7a.			
7b.			
Jim Anderson Print Name of Inspector Completing Form		 Signature	11/7/2017 Date

**PLUM POINT SERVICES COMPANY CLASS 3N LANDFILL  
WEEKLY LANDFILL INSPECTION FORM**

Facility Name: Plum Point Energy Station, Class 3N Landfill			
Facility Address: 2732 South County Road 623, Osceola, AR 72370			
Date: 11/9/2017	Time: 7:10	Weather: 38° W4	
<b>Inspection Representatives</b>			
Charah: <i>Jim Anderson</i>			
Others:			
<b>Weekly Inspection Observations</b>			
	Acceptable	Needs Improvement	Comments (See Page 2 for Additional Comments)
<b>1. General Operating Issues</b>			
1a. General stability of landfill slopes	✓		
1b. Condition of exposed waste slopes	✓		
1c. Condition of exposed waste grading	✓		
1d. Signs of erosion or washouts	✓		
1e. Signs of leachate seeps	✓		
1f. Condition of dust control measures	✓		
1g. Condition of landfill signage	✓		
<b>2. Cover System</b>			
2a. Condition of interim cover	✓		
2b. Condition of final cover	✓		
2c. Condition of vegetation	✓		
2d. Condition of erosion control devices	✓		
<b>3. Leachate Collection and Storage System</b>			
3a. Condition of leachate pumps	✓		
3b. Condition of leachate control panels	✓		
3c. Status of leachate levels in disposal cells	✓		
3d. Condition of leachate collection piping	✓		
3e. Condition of cleanouts and headwalls	✓		
3f. Condition of leachate transmission piping	✓		
3g. Condition of leachate storage system	✓		
<b>4. Stormwater Control Facilities</b>			
4a. Condition of culverts	✓		
4b. Condition of ditches	✓		
4c. Condition of diversion berms	✓		
4d. Condition of letdowns	✓		
4e. Condition of stormwater ponds	✓		
<b>5. Groundwater Monitoring Wells</b>			
5a. Condition of well casings and locks	✓		
5b. Condition of well pads and pipe bollards	✓		
5c. Access to wells	✓		
<b>6. Landfill Access Roads</b>			
6a. Condition of main access road	✓		
6b. Condition of active disposal area access road	✓		
6c. Acceptable dust control measures	✓		
<b>7. Other Items</b>			
7a.			
7b.			
<i>Jim Anderson</i> Print Name of Inspector Completing Form		 Signature	11/9/2017 Date

**PLUM POINT SERVICES COMPANY CLASS 3N LANDFILL  
WEEKLY LANDFILL INSPECTION FORM**

Facility Name: Plum Point Energy Station, Class 3N Landfill			
Facility Address: 2732 South County Road 623, Osceola, AR 72370			
Date: 11-14-17	Time: 10:42	Weather: CLEAR 49°	
<b>Inspection Representatives</b>			
Charah: E. Wamble			
Others:			
<b>Weekly Inspection Observations</b>			
	Acceptable	Needs Improvement	Comments (See Page 2 for Additional Comments)
<b>1. General Operating Issues</b>			
1a. General stability of landfill slopes	/		
1b. Condition of exposed waste slopes	/		
1c. Condition of exposed waste grading	/		
1d. Signs of erosion or washouts	/		
1e. Signs of leachate seeps	/		
1f. Condition of dust control measures	/		
1g. Condition of landfill signage	/		
<b>2. Cover System</b>			
2a. Condition of interim cover	/		
2b. Condition of final cover	N/A		
2c. Condition of vegetation			
2d. Condition of erosion control devices	/		
<b>3. Leachate Collection and Storage System</b>			
3a. Condition of leachate pumps	/		
3b. Condition of leachate control panels	/		
3c. Status of leachate levels in disposal cells	/		
3d. Condition of leachate collection piping	/		
3e. Condition of cleanouts and headwalls	/		
3f. Condition of leachate transmission piping	/		
3g. Condition of leachate storage system	/		
<b>4. Stormwater Control Facilities</b>			
4a. Condition of culverts	/		
4b. Condition of ditches	/		
4c. Condition of diversion berms	/		
4d. Condition of letdowns	N/A		
4e. Condition of stormwater ponds	/		
<b>5. Groundwater Monitoring Wells</b>			
5a. Condition of well casings and locks	/		
5b. Condition of well pads and pipe bollards	/		
5c. Access to wells	/		
<b>6. Landfill Access Roads</b>			
6a. Condition of main access road	/		
6b. Condition of active disposal area access road	/		
6c. Acceptable dust control measures	/		
<b>7. Other Items</b>			
7a.			
7b.			
Eddie Wamble Print Name of Inspector Completing Form	E. Wamble Signature	11-14-17 Date	

**PLUM POINT SERVICES COMPANY CLASS 3N LANDFILL  
WEEKLY LANDFILL INSPECTION FORM**

Facility Name: Plum Point Energy Station, Class 3N Landfill			
Facility Address: 2732 South County Road 623, Osceola, AR 72370			
Date: 11-16-17	Time: 9:15	Weather: Clear	
<b>Inspection Representatives</b>			
Charah: E. Wamble			
Others:			
<b>Weekly Inspection Observations</b>			
	Acceptable	Needs Improvement	Comments (See Page 2 for Additional Comments)
<b>1. General Operating Issues</b>			
1a. General stability of landfill slopes	/		
1b. Condition of exposed waste slopes	/		
1c. Condition of exposed waste grading	/		
1d. Signs of erosion or washouts	/		
1e. Signs of leachate seeps	/		
1f. Condition of dust control measures	/		
1g. Condition of landfill signage	/		
<b>2. Cover System</b>			
2a. Condition of interim cover	/		
2b. Condition of final cover	N/A		
2c. Condition of vegetation	/		
2d. Condition of erosion control devices	/		
<b>3. Leachate Collection and Storage System</b>			
3a. Condition of leachate pumps	/		
3b. Condition of leachate control panels	/		
3c. Status of leachate levels in disposal cells	/		
3d. Condition of leachate collection piping	/		
3e. Condition of cleanouts and headwalls	/		
3f. Condition of leachate transmission piping	/		
3g. Condition of leachate storage system	/		
<b>4. Stormwater Control Facilities</b>			
4a. Condition of culverts	/		
4b. Condition of ditches	/		
4c. Condition of diversion berms	/		
4d. Condition of letdowns	N/A		
4e. Condition of stormwater ponds	/		
<b>5. Groundwater Monitoring Wells</b>			
5a. Condition of well casings and locks	/		
5b. Condition of well pads and pipe bollards	/		
5c. Access to wells	/		
<b>6. Landfill Access Roads</b>			
6a. Condition of main access road	/		
6b. Condition of active disposal area access road	/		
6c. Acceptable dust control measures	/		
<b>7. Other Items</b>			
7a.			
7b.			
Eddie Wamble Print Name of Inspector Completing Form	E. Wamble Signature	11-16-17 Date	


**PLUM POINT SERVICES COMPANY CLASS 3N LANDFILL  
WEEKLY LANDFILL INSPECTION FORM**

Facility Name: Plum Point Energy Station, Class 3N Landfill			
Facility Address: 2732 South County Road 623, Osceola, AR 72370			
Date: 11-21-17	Time: 3:20	Weather: Cloudy 56°	
<b>Inspection Representatives</b>			
Charah: Eddie Wamble			
Others:			
<b>Weekly Inspection Observations</b>			
	Acceptable	Needs Improvement	Comments (See Page 2 for Additional Comments)
<b>1. General Operating Issues</b>			
1a. General stability of landfill slopes	✓		
1b. Condition of exposed waste slopes	✓		
1c. Condition of exposed waste grading	✓		
1d. Signs of erosion or washouts	✓		
1e. Signs of leachate seeps	✓		
1f. Condition of dust control measures	✓		
1g. Condition of landfill signage	✓		
<b>2. Cover System</b>			
2a. Condition of interim cover	✓		
2b. Condition of final cover	N/A		
2c. Condition of vegetation	✓		
2d. Condition of erosion control devices	✓		
<b>3. Leachate Collection and Storage System</b>			
3a. Condition of leachate pumps	✓		
3b. Condition of leachate control panels	✓		
3c. Status of leachate levels in disposal cells	✓		
3d. Condition of leachate collection piping	✓		
3e. Condition of cleanouts and headwalls	✓		
3f. Condition of leachate transmission piping	✓		
3g. Condition of leachate storage system	✓		
<b>4. Stormwater Control Facilities</b>			
4a. Condition of culverts	✓		
4b. Condition of ditches	✓		
4c. Condition of diversion berms	✓		
4d. Condition of letdowns	N/A		
4e. Condition of stormwater ponds	✓		
<b>5. Groundwater Monitoring Wells</b>			
5a. Condition of well casings and locks	✓		
5b. Condition of well pads and pipe bollards	✓		
5c. Access to wells	✓		
<b>6. Landfill Access Roads</b>			
6a. Condition of main access road	✓		
6b. Condition of active disposal area access road	✓		
6c. Acceptable dust control measures	✓		
<b>7. Other Items</b>			
7a.			
7b.			
Eddie Wamble Print Name of Inspector Completing Form		E. Wamble Signature	11-21-17 Date

**PLUM POINT SERVICES COMPANY CLASS 3N LANDFILL  
WEEKLY LANDFILL INSPECTION FORM**

Facility Name: Plum Point Energy Station, Class 3N Landfill			
Facility Address: 2732 South County Road 623, Osceola, AR 72370			
Date: 11-24-17	Time: 12:10	Weather: Clear 56°	
<b>Inspection Representatives</b>			
Charah: Eddie Wamble			
Others:			
<b>Weekly Inspection Observations</b>			
	Acceptable	Needs Improvement	Comments (Sec Page 2 for Additional Comments)
1. General Operating Issues			
1a. General stability of landfill slopes	/		
1b. Condition of exposed waste slopes	/		
1c. Condition of exposed waste grading	/		
1d. Signs of erosion or washouts	/		
1e. Signs of leachate seeps	/		
1f. Condition of dust control measures	/		
1g. Condition of landfill signage	/		
2. Cover System			
2a. Condition of interim cover	/		
2b. Condition of final cover	N/A		
2c. Condition of vegetation	/		
2d. Condition of erosion control devices	/		
3. Leachate Collection and Storage System			
3a. Condition of leachate pumps	/		
3b. Condition of leachate control panels	/		
3c. Status of leachate levels in disposal cells	/		
3d. Condition of leachate collection piping	/		
3e. Condition of cleanouts and headwalls	/		
3f. Condition of leachate transmission piping	/		
3g. Condition of leachate storage system	/		
4. Stormwater Control Facilities			
4a. Condition of culverts	/		
4b. Condition of ditches	/		
4c. Condition of diversion berms	/		
4d. Condition of letdowns	N/A		
4e. Condition of stormwater ponds	/		
5. Groundwater Monitoring Wells			
5a. Condition of well casings and locks	/		
5b. Condition of well pads and pipe bollards	/		
5c. Access to wells	/		
6. Landfill Access Roads			
6a. Condition of main access road	/		
6b. Condition of active disposal area access road	/		
6c. Acceptable dust control measures	/		
7. Other Items			
7a.			
7b.			
Eddie Wamble	Eddie Wamble	11-24-17	
Print Name of Inspector Completing Form	Signature	Date	

**PLUM POINT SERVICES COMPANY CLASS 3N LANDFILL  
WEEKLY LANDFILL INSPECTION FORM**

Facility Name: Plum Point Energy Station, Class 3N Landfill			
Facility Address: 2732 South County Road 623, Osceola, AR 72370			
Date: 11/28/2017	Time: 7:15	Weather: 41° SSE 5	
<b>Inspection Representatives</b>			
Charah: <i>Jim Anderson</i>			
Others:			
<b>Weekly Inspection Observations</b>			
	Acceptable	Needs Improvement	Comments (See Page 2 for Additional Comments)
<b>1. General Operating Issues</b>			
1a. General stability of landfill slopes	✓		
1b. Condition of exposed waste slopes	✓		
1c. Condition of exposed waste grading	✓		
1d. Signs of erosion or washouts	✓		
1e. Signs of leachate seeps	✓		
1f. Condition of dust control measures	✓		
1g. Condition of landfill signage	✓		
<b>2. Cover System</b>			
2a. Condition of interim cover	✓		
2b. Condition of final cover	✓		
2c. Condition of vegetation	✓		
2d. Condition of erosion control devices	✓		
<b>3. Leachate Collection and Storage System</b>			
3a. Condition of leachate pumps	✓		
3b. Condition of leachate control panels	✓		
3c. Status of leachate levels in disposal cells	✓		
3d. Condition of leachate collection piping	✓		
3e. Condition of cleanouts and headwalls	✓		
3f. Condition of leachate transmission piping	✓		
3g. Condition of leachate storage system	✓		
<b>4. Stormwater Control Facilities</b>			
4a. Condition of culverts	✓		
4b. Condition of ditches	✓		
4c. Condition of diversion berms	✓		
4d. Condition of letdowns	✓		
4e. Condition of stormwater ponds	✓		
<b>5. Groundwater Monitoring Wells</b>			
5a. Condition of well casings and locks	✓		
5b. Condition of well pads and pipe bollards	✓		
5c. Access to wells	✓		
<b>6. Landfill Access Roads</b>			
6a. Condition of main access road	✓		
6b. Condition of active disposal area access road	✓		
6c. Acceptable dust control measures	✓		
<b>7. Other Items</b>			
7a.			
7b.			
<i>Jim Anderson</i> Print Name of Inspector Completing Form		 Signature	11/28/2017 Date

**PLUM POINT SERVICES COMPANY CLASS 3N LANDFILL  
WEEKLY LANDFILL INSPECTION FORM**

Facility Name: Plum Point Energy Station, Class 3N Landfill

Facility Address: 2732 South County Road 623, Osceola, AR 72370

Date: 11/30/2017 Time: 7:15 Weather: 53° N8

**Inspection Representatives**

Charah: *Jim Anderson*

Others:

**Weekly Inspection Observations**


	Acceptable	Needs Improvement	Comments (See Page 2 for Additional Comments)
<b>1. General Operating Issues</b>			
1a. General stability of landfill slopes	✓		
1b. Condition of exposed waste slopes	✓		
1c. Condition of exposed waste grading	✓		
1d. Signs of erosion or washouts	✓		
1e. Signs of leachate seeps	✓		
1f. Condition of dust control measures	✓		
1g. Condition of landfill signage	✓		
<b>2. Cover System</b>			
2a. Condition of interim cover	✓		
2b. Condition of final cover	✓		
2c. Condition of vegetation	✓		
2d. Condition of erosion control devices	✓		
<b>3. Leachate Collection and Storage System</b>			
3a. Condition of leachate pumps	✓		
3b. Condition of leachate control panels	✓		
3c. Status of leachate levels in disposal cells	✓		
3d. Condition of leachate collection piping	✓		
3e. Condition of cleanouts and headwalls	✓		
3f. Condition of leachate transmission piping	✓		
3g. Condition of leachate storage system	✓		
<b>4. Stormwater Control Facilities</b>			
4a. Condition of culverts	✓		
4b. Condition of ditches	✓		
4c. Condition of diversion berms	✓		
4d. Condition of letdowns	✓		
4e. Condition of stormwater ponds	✓		
<b>5. Groundwater Monitoring Wells</b>			
5a. Condition of well casings and locks	✓		
5b. Condition of well pads and pipe bollards	✓		
5c. Access to wells	✓		
<b>6. Landfill Access Roads</b>			
6a. Condition of main access road	✓		
6b. Condition of active disposal area access road	✓		
6c. Acceptable dust control measures	✓		
<b>7. Other Items</b>			
7a.			
7b.			

<i>Jim Anderson</i> Print Name of Inspector Completing Form	<i>[Signature]</i> Signature	11/30/2017 Date
--	---------------------------------	--------------------


**PLUM POINT SERVICES COMPANY CLASS 3N LANDFILL  
WEEKLY LANDFILL INSPECTION FORM**

Facility Name: Plum Point Energy Station, Class 3N Landfill			
Facility Address: 2732 South County Road 623, Osceola, AR 72370			
Date: 12/5/2017	Time: 7:15	Weather: Cloudy 51° NNW 5	
<b>Inspection Representatives</b>			
Charah: <i>Jim Anderson</i>			
Others:			
<b>Weekly Inspection Observations</b>			
	Acceptable	Needs Improvement	Comments (See Page 2 for Additional Comments)
<b>1. General Operating Issues</b>			
1a. General stability of landfill slopes	✓		
1b. Condition of exposed waste slopes	✓		
1c. Condition of exposed waste grading	✓		
1d. Signs of erosion or washouts	✓		
1e. Signs of leachate seeps	✓		
1f. Condition of dust control measures	✓		
1g. Condition of landfill signage	✓		
<b>2. Cover System</b>			
2a. Condition of interim cover	✓		
2b. Condition of final cover	✓		
2c. Condition of vegetation	✓		
2d. Condition of erosion control devices	✓		
<b>3. Leachate Collection and Storage System</b>			
3a. Condition of leachate pumps	✓		
3b. Condition of leachate control panels	✓		
3c. Status of leachate levels in disposal cells	✓		
3d. Condition of leachate collection piping	✓		
3e. Condition of cleanouts and headwalls	✓		
3f. Condition of leachate transmission piping	✓		
3g. Condition of leachate storage system	✓		
<b>4. Stormwater Control Facilities</b>			
4a. Condition of culverts	✓		
4b. Condition of ditches	✓		
4c. Condition of diversion berms	✓		
4d. Condition of letdowns	✓		
4e. Condition of stormwater ponds	✓		
<b>5. Groundwater Monitoring Wells</b>			
5a. Condition of well casings and locks	✓		
5b. Condition of well pads and pipe bollards	✓		
5c. Access to wells	✓		
<b>6. Landfill Access Roads</b>			
6a. Condition of main access road	✓		
6b. Condition of active disposal area access road	✓		
6c. Acceptable dust control measures	✓		
<b>7. Other Items</b>			
7a.			
7b.			
Print Name of Inspector Completing Form		Signature	Date


**PLUM POINT SERVICES COMPANY CLASS 3N LANDFILL  
WEEKLY LANDFILL INSPECTION FORM**

Facility Name: Plum Point Energy Station, Class 3N Landfill			
Facility Address: 2732 South County Road 623, Osceola, AR 72370			
Date: 12/7/2017	Time: 7:15	Weather: Clear 32° NW 6	
<b>Inspection Representatives</b>			
Charah: Jim Anderson			
Others:			
<b>Weekly Inspection Observations</b>			
	Acceptable	Needs Improvement	Comments (See Page 2 for Additional Comments)
<b>1. General Operating Issues</b>			
1a. General stability of landfill slopes	✓		
1b. Condition of exposed waste slopes	✓		
1c. Condition of exposed waste grading	✓		
1d. Signs of erosion or washouts	✓		
1e. Signs of leachate seeps	✓		
1f. Condition of dust control measures	✓		
1g. Condition of landfill signage	✓		
<b>2. Cover System</b>			
2a. Condition of interim cover	✓		
2b. Condition of final cover	✓		
2c. Condition of vegetation	✓		
2d. Condition of erosion control devices	✓		
<b>3. Leachate Collection and Storage System</b>			
3a. Condition of leachate pumps	✓		
3b. Condition of leachate control panels	✓		
3c. Status of leachate levels in disposal cells	✓		
3d. Condition of leachate collection piping	✓		
3e. Condition of cleanouts and headwalls	✓		
3f. Condition of leachate transmission piping	✓		
3g. Condition of leachate storage system	✓		
<b>4. Stormwater Control Facilities</b>			
4a. Condition of culverts	✓		
4b. Condition of ditches	✓		
4c. Condition of diversion berms	✓		
4d. Condition of letdowns	✓		
4e. Condition of stormwater ponds	✓		
<b>5. Groundwater Monitoring Wells</b>			
5a. Condition of well casings and locks	✓		
5b. Condition of well pads and pipe bollards	✓		
5c. Access to wells	✓		
<b>6. Landfill Access Roads</b>			
6a. Condition of main access road	✓		
6b. Condition of active disposal area access road	✓		
6c. Acceptable dust control measures	✓		
<b>7. Other Items</b>			
7a.			
7b.			
Jim Anderson Print Name of Inspector Completing Form		 Signature	12/7/2017 Date


**PLUM POINT SERVICES COMPANY CLASS 3N LANDFILL  
WEEKLY LANDFILL INSPECTION FORM**

Facility Name: Plum Point Energy Station, Class 3N Landfill			
Facility Address: 2732 South County Road 623, Osceola, AR 72370			
Date: 12/12/2017	Time: 7:10	Weather: Clear 42° NW 12	
<b>Inspection Representatives</b>			
Charah: Jim Anderson			
Others:			
<b>Weekly Inspection Observations</b>			
	Acceptable	Needs Improvement	Comments (Sec Page 2 for Additional Comments)
<b>1. General Operating Issues</b>			
1a. General stability of landfill slopes	✓		
1b. Condition of exposed waste slopes	✓		
1c. Condition of exposed waste grading	✓		
1d. Signs of erosion or washouts	✓		
1e. Signs of leachate seeps	✓		
1f. Condition of dust control measures	✓		
1g. Condition of landfill signage	✓		
<b>2. Cover System</b>			
2a. Condition of interim cover	✓		
2b. Condition of final cover	✓		
2c. Condition of vegetation	✓		
2d. Condition of erosion control devices	✓		
<b>3. Leachate Collection and Storage System</b>			
3a. Condition of leachate pumps	✓		
3b. Condition of leachate control panels	✓		
3c. Status of leachate levels in disposal cells	✓		
3d. Condition of leachate collection piping	✓		
3e. Condition of cleanouts and headwalls	✓		
3f. Condition of leachate transmission piping	✓		
3g. Condition of leachate storage system	✓		
<b>4. Stormwater Control Facilities</b>			
4a. Condition of culverts	✓		
4b. Condition of ditches	✓		
4c. Condition of diversion berms	✓		
4d. Condition of letdowns	✓		
4e. Condition of stormwater ponds	✓		
<b>5. Groundwater Monitoring Wells</b>			
5a. Condition of well casings and locks	✓		
5b. Condition of well pads and pipe bollards	✓		
5c. Access to wells	✓		
<b>6. Landfill Access Roads</b>			
6a. Condition of main access road	✓		
6b. Condition of active disposal area access road	✓		
6c. Acceptable dust control measures	✓		
<b>7. Other Items</b>			
7a.			
7b.			
Jim Anderson Print Name of Inspector Completing Form	 Signature		12/12/2017 Date

**PLUM POINT SERVICES COMPANY CLASS 3N LANDFILL  
WEEKLY LANDFILL INSPECTION FORM**

Facility Name: Plum Point Energy Station, Class 3N Landfill			
Facility Address: 2732 South County Road 623, Osceola, AR 72370			
Date: 12/14/2017	Time: 7:10	Weather: Clear 37° NW 5	
<b>Inspection Representatives</b>			
Charah: <i>Jim Anderson</i>			
Others:			
<b>Weekly Inspection Observations</b>			
	Acceptable	Needs Improvement	Comments (See Page 2 for Additional Comments)
<b>1. General Operating Issues</b>			
1a. General stability of landfill slopes	✓		
1b. Condition of exposed waste slopes	✓		
1c. Condition of exposed waste grading	✓		
1d. Signs of erosion or washouts	✓		
1e. Signs of leachate seeps	✓		
1f. Condition of dust control measures	✓		
1g. Condition of landfill signage	✓		
<b>2. Cover System</b>			
2a. Condition of interim cover	✓		
2b. Condition of final cover	✓		
2c. Condition of vegetation	✓		
2d. Condition of erosion control devices	✓		
<b>3. Leachate Collection and Storage System</b>			
3a. Condition of leachate pumps	✓		
3b. Condition of leachate control panels	✓		
3c. Status of leachate levels in disposal cells	✓		
3d. Condition of leachate collection piping	✓		
3e. Condition of cleanouts and headwalls	✓		
3f. Condition of leachate transmission piping	✓		
3g. Condition of leachate storage system	✓		
<b>4. Stormwater Control Facilities</b>			
4a. Condition of culverts	✓		
4b. Condition of ditches	✓		
4c. Condition of diversion berms	✓		
4d. Condition of letdowns	✓		
4e. Condition of stormwater ponds	✓		
<b>5. Groundwater Monitoring Wells</b>			
5a. Condition of well casings and locks	✓		
5b. Condition of well pads and pipe bollards	✓		
5c. Access to wells	✓		
<b>6. Landfill Access Roads</b>			
6a. Condition of main access road	✓		
6b. Condition of active disposal area access road	✓		
6c. Acceptable dust control measures	✓		
<b>7. Other Items</b>			
7a.			
7b.			
<i>Jim Anderson</i> Print Name of Inspector Completing Form		 Signature	12/14/2017 Date

**PLUM POINT SERVICES COMPANY CLASS 3N LANDFILL  
WEEKLY LANDFILL INSPECTION FORM**

Facility Name: Plum Point Energy Station, Class 3N Landfill			
Facility Address: 2732 South County Road 623, Osceola, AR 72370			
Date: 12/21/2017	Time: 7:10	Weather: Cloudy 42°	
<b>Inspection Representatives</b>			
Charah: Jim Anderson			
Others:			
<b>Weekly Inspection Observations</b>			
	Acceptable	Needs Improvement	Comments (See Page 2 for Additional Comments)
<b>1. General Operating Issues</b>			
1a. General stability of landfill slopes	✓		
1b. Condition of exposed waste slopes	✓		
1c. Condition of exposed waste grading	✓		
1d. Signs of erosion or washouts	✓		
1e. Signs of leachate seeps	✓		
1f. Condition of dust control measures	✓		
1g. Condition of landfill signage	✓		
<b>2. Cover System</b>			
2a. Condition of interim cover	✓		
2b. Condition of final cover	✓		
2c. Condition of vegetation	✓		
2d. Condition of erosion control devices	✓		
<b>3. Leachate Collection and Storage System</b>			
3a. Condition of leachate pumps	✓		
3b. Condition of leachate control panels	✓		
3c. Status of leachate levels in disposal cells	✓		
3d. Condition of leachate collection piping	✓		
3e. Condition of cleanouts and headwalls	✓		
3f. Condition of leachate transmission piping	✓		
3g. Condition of leachate storage system	✓		
<b>4. Stormwater Control Facilities</b>			
4a. Condition of culverts	✓		
4b. Condition of ditches	✓		
4c. Condition of diversion berms	✓		
4d. Condition of letdowns	✓		
4e. Condition of stormwater ponds	✓		
<b>5. Groundwater Monitoring Wells</b>			
5a. Condition of well casings and locks	✓		
5b. Condition of well pads and pipe bollards	✓		
5c. Access to wells	✓		
<b>6. Landfill Access Roads</b>			
6a. Condition of main access road	✓		
6b. Condition of active disposal area access road	✓		
6c. Acceptable dust control measures	✓		
<b>7. Other Items</b>			
7a.			
7b.			
Jim Anderson Print Name of Inspector Completing Form	 Signature		12/21/2017 Date


**PLUM POINT SERVICES COMPANY CLASS 3N LANDFILL  
WEEKLY LANDFILL INSPECTION FORM**

Facility Name: Plum Point Energy Station, Class 3N Landfill			
Facility Address: 2732 South County Road 623, Osceola, AR 72370			
Date: 12-28-17	Time: 7:15	Weather: 11° Clear	
<b>Inspection Representatives</b>			
Charah: E. Wamble			
Others:			
<b>Weekly Inspection Observations</b>			
	Acceptable	Needs Improvement	Comments (See Page 2 for Additional Comments)
<b>1. General Operating Issues</b>			
1a. General stability of landfill slopes	/		
1b. Condition of exposed waste slopes	/		
1c. Condition of exposed waste grading	/		
1d. Signs of erosion or washouts	/		
1e. Signs of leachate seeps	/		
1f. Condition of dust control measures	/		
1g. Condition of landfill signage	/		
<b>2. Cover System</b>			
2a. Condition of interim cover	/		
2b. Condition of final cover	/		
2c. Condition of vegetation	/		
2d. Condition of erosion control devices	/		
<b>3. Leachate Collection and Storage System</b>			
3a. Condition of leachate pumps	/		
3b. Condition of leachate control panels	/		
3c. Status of leachate levels in disposal cells	/		
3d. Condition of leachate collection piping	/		
3e. Condition of cleanouts and headwalls	/		
3f. Condition of leachate transmission piping	/		
3g. Condition of leachate storage system	/		
<b>4. Stormwater Control Facilities</b>			
4a. Condition of culverts	/		
4b. Condition of ditches	/		
4c. Condition of diversion berms	/		
4d. Condition of letdowns	N/A		
4e. Condition of stormwater ponds	/		
<b>5. Groundwater Monitoring Wells</b>			
5a. Condition of well casings and locks	/		
5b. Condition of well pads and pipe bollards	/		
5c. Access to wells	/		
<b>6. Landfill Access Roads</b>			
6a. Condition of main access road	/		
6b. Condition of active disposal area access road	/		
6c. Acceptable dust control measures	/		
<b>7. Other Items</b>			
7a.			
7b.			
E. Wamble Print Name of Inspector Completing Form	E. Wamble Signature	12-28-17 Date	

**PLUM POINT SERVICES COMPANY CLASS 3N LANDFILL  
WEEKLY LANDFILL INSPECTION FORM**

Facility Name: Plum Point Energy Station, Class 3N Landfill			
Facility Address: 2732 South County Road 623, Osceola, AR 72370			
Date: 1-2-18	Time: 2:47	Weather: Clear 15°	
<b>Inspection Representatives</b>			
Charah: E. Wamble			
Others:			
<b>Weekly Inspection Observations</b>			
	Acceptable	Needs Improvement	Comments (See Page 2 for Additional Comments)
<b>1. General Operating Issues</b>			
1a. General stability of landfill slopes	✓		
1b. Condition of exposed waste slopes	✓		
1c. Condition of exposed waste grading	✓		
1d. Signs of erosion or washouts	✓		
1e. Signs of leachate seeps	✓		
1f. Condition of dust control measures	✓		
1g. Condition of landfill signage	✓		
<b>2. Cover System</b>			
2a. Condition of interim cover	✓		
2b. Condition of final cover	✓		
2c. Condition of vegetation	✓		
2d. Condition of erosion control devices	✓		
<b>3. Leachate Collection and Storage System</b>			
3a. Condition of leachate pumps	✓		
3b. Condition of leachate control panels	✓		
3c. Status of leachate levels in disposal cells	✓		
3d. Condition of leachate collection piping	✓		
3e. Condition of cleanouts and headwalls	✓		
3f. Condition of leachate transmission piping	✓		
3g. Condition of leachate storage system	✓		
<b>4. Stormwater Control Facilities</b>			
4a. Condition of culverts	✓		
4b. Condition of ditches	✓		
4c. Condition of diversion berms			
4d. Condition of letdowns	N/A		
4e. Condition of stormwater ponds	✓		
<b>5. Groundwater Monitoring Wells</b>			
5a. Condition of well casings and locks	✓		
5b. Condition of well pads and pipe bollards	✓		
5c. Access to wells	✓		
<b>6. Landfill Access Roads</b>			
6a. Condition of main access road	✓		
6b. Condition of active disposal area access road	✓		
6c. Acceptable dust control measures	✓		
<b>7. Other Items</b>			
7a.			
7b.			
E. Wamble Print Name of Inspector Completing Form	E. Wamble Signature	1-2-18 Date	

**PLUM POINT SERVICES COMPANY CLASS 3N LANDFILL  
WEEKLY LANDFILL INSPECTION FORM**

Facility Name: Plum Point Energy Station, Class 3N Landfill			
Facility Address: 2732 South County Road 623, Osceola, AR 72370			
Date: 1/4/2017	Time: 7:10	Weather: 15° N14	
<b>Inspection Representatives</b>			
Charah: <i>Jim Anderson</i>			
Others:			
<b>Weekly Inspection Observations</b>			
	Acceptable	Needs Improvement	Comments (See Page 2 for Additional Comments)
<b>1. General Operating Issues</b>			
1a. General stability of landfill slopes	✓		
1b. Condition of exposed waste slopes	✓		
1c. Condition of exposed waste grading	✓		
1d. Signs of erosion or washouts	✓		
1e. Signs of leachate seeps	✓		
1f. Condition of dust control measures	✓		
1g. Condition of landfill signage	✓		
<b>2. Cover System</b>			
2a. Condition of interim cover	✓		
2b. Condition of final cover	✓		
2c. Condition of vegetation	✓		
2d. Condition of erosion control devices	✓		
<b>3. Leachate Collection and Storage System</b>			
3a. Condition of leachate pumps	✓		
3b. Condition of leachate control panels	✓		
3c. Status of leachate levels in disposal cells	✓		
3d. Condition of leachate collection piping	✓		
3e. Condition of cleanouts and headwalls	✓		
3f. Condition of leachate transmission piping	✓		
3g. Condition of leachate storage system	✓		
<b>4. Stormwater Control Facilities</b>			
4a. Condition of culverts	✓		
4b. Condition of ditches	✓		
4c. Condition of diversion berms	✓		
4d. Condition of letdowns	✓		
4e. Condition of stormwater ponds	✓		
<b>5. Groundwater Monitoring Wells</b>			
5a. Condition of well casings and locks	✓		
5b. Condition of well pads and pipe bollards	✓		
5c. Access to wells	✓		
<b>6. Landfill Access Roads</b>			
6a. Condition of main access road	✓		
6b. Condition of active disposal area access road	✓		
6c. Acceptable dust control measures	✓		
<b>7. Other Items</b>			
7a.			
7b.			
<i>Jim Anderson</i> Print Name of Inspector Completing Form	 Signature	1/4/2017 Date	


**PLUM POINT SERVICES COMPANY CLASS 3N LANDFILL  
WEEKLY LANDFILL INSPECTION FORM**

Facility Name: Plum Point Energy Station, Class 3N Landfill			
Facility Address: 2732 South County Road 623, Osceola, AR 72370			
Date: 1-9-18	Time: 10:30	Weather: 37°	
<b>Inspection Representatives</b>			
Charah: E. Wamble			
Others:			
<b>Weekly Inspection Observations</b>			
	Acceptable	Needs Improvement	Comments (See Page 2 for Additional Comments)
<b>1. General Operating Issues</b>			
1a. General stability of landfill slopes	/		
1b. Condition of exposed waste slopes	/		
1c. Condition of exposed waste grading	/		
1d. Signs of erosion or washouts	/		
1e. Signs of leachate seeps	/		
1f. Condition of dust control measures	/		
1g. Condition of landfill signage	/		
<b>2. Cover System</b>			
2a. Condition of interim cover	/		
2b. Condition of final cover	/		
2c. Condition of vegetation	/		
2d. Condition of erosion control devices	/		
<b>3. Leachate Collection and Storage System</b>			
3a. Condition of leachate pumps	/		
3b. Condition of leachate control panels	/		
3c. Status of leachate levels in disposal cells	/		
3d. Condition of leachate collection piping	/		
3e. Condition of cleanouts and headwalls	/		
3f. Condition of leachate transmission piping	/		
3g. Condition of leachate storage system	/		
<b>4. Stormwater Control Facilities</b>			
4a. Condition of culverts	/		
4b. Condition of ditches	/		
4c. Condition of diversion berms	/		
4d. Condition of letdowns	/		
4e. Condition of stormwater ponds	/		
<b>5. Groundwater Monitoring Wells</b>			
5a. Condition of well casings and locks	/		
5b. Condition of well pads and pipe bollards	/		
5c. Access to wells	/		
<b>6. Landfill Access Roads</b>			
6a. Condition of main access road	/		
6b. Condition of active disposal area access road	/		
6c. Acceptable dust control measures	/		
<b>7. Other Items</b>			
7a.			
7b.			
E. Wamble	E. Wamble	1-9-18	
Print Name of Inspector Completing Form	Signature	Date	


**PLUM POINT SERVICES COMPANY CLASS 3N LANDFILL  
WEEKLY LANDFILL INSPECTION FORM**

Facility Name: Plum Point Energy Station, Class 3N Landfill			
Facility Address: 2732 South County Road 623, Osceola, AR 72370			
Date: 1-11-18	Time: 11:40	Weather: 59°	
<b>Inspection Representatives</b>			
Charah: E. Wamble			
Others:			
<b>Weekly Inspection Observations</b>			
	Acceptable	Needs Improvement	Comments (See Page 2 for Additional Comments)
<b>1. General Operating Issues</b>			
1a. General stability of landfill slopes	/		
1b. Condition of exposed waste slopes	/		
1c. Condition of exposed waste grading	/		
1d. Signs of erosion or washouts	/		
1e. Signs of leachate seeps	/		
1f. Condition of dust control measures	/		
1g. Condition of landfill signage	/		
<b>2. Cover System</b>			
2a. Condition of interim cover	/		
2b. Condition of final cover	/		
2c. Condition of vegetation	/		
2d. Condition of erosion control devices	/		
<b>3. Leachate Collection and Storage System</b>			
3a. Condition of leachate pumps	/		
3b. Condition of leachate control panels	/		
3c. Status of leachate levels in disposal cells	/		
3d. Condition of leachate collection piping	/		
3e. Condition of cleanouts and headwalls	/		
3f. Condition of leachate transmission piping	/		
3g. Condition of leachate storage system	/		
<b>4. Stormwater Control Facilities</b>			
4a. Condition of culverts	/		
4b. Condition of ditches	/		
4c. Condition of diversion berms	/		
4d. Condition of letdowns	/		
4e. Condition of stormwater ponds	/		
<b>5. Groundwater Monitoring Wells</b>			
5a. Condition of well casings and locks	/		
5b. Condition of well pads and pipe bollards	/		
5c. Access to wells	/		
<b>6. Landfill Access Roads</b>			
6a. Condition of main access road	/		
6b. Condition of active disposal area access road	/		
6c. Acceptable dust control measures	/		
<b>7. Other Items</b>			
7a.			
7b.			
E. Wamble	E. Wamble	1-11-18	
Print Name of Inspector Completing Form	Signature	Date	

**PLUM POINT SERVICES COMPANY CLASS 3N LANDFILL  
WEEKLY LANDFILL INSPECTION FORM**

Facility Name: Plum Point Energy Station, Class 3N Landfill			
Facility Address: 2732 South County Road 623, Osceola, AR 72370			
Date: <u>1/16/18</u>	Time: <u>7:15</u>	Weather: <u>4" Snow 13° NNW 13</u>	
<b>Inspection Representatives</b>			
Charah: <u>Jim Anderson</u>			
Others:			
<b>Weekly Inspection Observations</b>			
	Acceptable	Needs Improvement	Comments (See Page 2 for Additional Comments)
<b>1. General Operating Issues</b>			
1a. General stability of landfill slopes	✓		
1b. Condition of exposed waste slopes	✓		
1c. Condition of exposed waste grading	✓		
1d. Signs of erosion or washouts	✓		
1e. Signs of leachate seeps	✓		
1f. Condition of dust control measures	✓		
1g. Condition of landfill signage	✓		
<b>2. Cover System</b>			
2a. Condition of interim cover	✓		
2b. Condition of final cover	✓		
2c. Condition of vegetation	✓		
2d. Condition of erosion control devices	✓		
<b>3. Leachate Collection and Storage System</b>			
3a. Condition of leachate pumps	✓		
3b. Condition of leachate control panels	✓		
3c. Status of leachate levels in disposal cells	✓		
3d. Condition of leachate collection piping	✓		
3e. Condition of cleanouts and headwalls	✓		
3f. Condition of leachate transmission piping	✓		
3g. Condition of leachate storage system	✓		
<b>4. Stormwater Control Facilities</b>			
4a. Condition of culverts	✓		
4b. Condition of ditches	✓		
4c. Condition of diversion berms	✓		
4d. Condition of letdowns	✓		
4e. Condition of stormwater ponds	✓		
<b>5. Groundwater Monitoring Wells</b>			
5a. Condition of well casings and locks	✓		
5b. Condition of well pads and pipe bollards	✓		
5c. Access to wells	✓		
<b>6. Landfill Access Roads</b>			
6a. Condition of main access road	✓		
6b. Condition of active disposal area access road	✓		
6c. Acceptable dust control measures	✓		
<b>7. Other Items</b>			
7a.			
7b.			
<u>Jim Anderson</u> Print Name of Inspector Completing Form	 Signature	<u>1/16/2018</u> Date	

**PLUM POINT SERVICES COMPANY CLASS 3N LANDFILL  
WEEKLY LANDFILL INSPECTION FORM**

Facility Name: Plum Point Energy Station, Class 3N Landfill			
Facility Address: 2732 South County Road 623, Osceola, AR 72370			
Date: 11/25/2018	Time: 7:20	Weather: Clear 31° 53	
<b>Inspection Representatives</b>			
Charah: <i>Jim Anderson</i>			
Others:			
<b>Weekly Inspection Observations</b>			
	Acceptable	Needs Improvement	Comments (See Page 2 for Additional Comments)
<b>1. General Operating Issues</b>			
1a. General stability of landfill slopes	✓		
1b. Condition of exposed waste slopes	✓		
1c. Condition of exposed waste grading	✓		
1d. Signs of erosion or washouts	✓		
1e. Signs of leachate seeps	✓		
1f. Condition of dust control measures	✓		
1g. Condition of landfill signage	✓		
<b>2. Cover System</b>			
2a. Condition of interim cover	✓		
2b. Condition of final cover	✓		
2c. Condition of vegetation	✓		
2d. Condition of erosion control devices	✓		
<b>3. Leachate Collection and Storage System</b>			
3a. Condition of leachate pumps	✓		
3b. Condition of leachate control panels	✓		
3c. Status of leachate levels in disposal cells	✓		
3d. Condition of leachate collection piping	✓		
3e. Condition of cleanouts and headwalls	✓		
3f. Condition of leachate transmission piping	✓		
3g. Condition of leachate storage system	✓		
<b>4. Stormwater Control Facilities</b>			
4a. Condition of culverts	✓		
4b. Condition of ditches	✓		
4c. Condition of diversion berms	✓		
4d. Condition of letdowns	✓		
4e. Condition of stormwater ponds	✓		
<b>5. Groundwater Monitoring Wells</b>			
5a. Condition of well casings and locks	✓		
5b. Condition of well pads and pipe bollards	✓		
5c. Access to wells	✓		
<b>6. Landfill Access Roads</b>			
6a. Condition of main access road	✓		
6b. Condition of active disposal area access road	✓		
6c. Acceptable dust control measures	✓		
<b>7. Other Items</b>			
7a.			
7b.			
<i>Jim Anderson</i> Print Name of Inspector Completing Form	 Signature	11/25/2018 Date	

**PLUM POINT SERVICES COMPANY CLASS 3N LANDFILL  
WEEKLY LANDFILL INSPECTION FORM**

Facility Name: Plum Point Energy Station, Class 3N Landfill			
Facility Address: 2732 South County Road 623, Osceola, AR 72370			
Date: 1-30-18	Time: 4:30	Weather: Clear	
<b>Inspection Representatives</b>			
Charah: E. Wamble			
Others:			
<b>Weekly Inspection Observations</b>			
	Acceptable	Needs Improvement	Comments (See Page 2 for Additional Comments)
<b>1. General Operating Issues</b>			
1a. General stability of landfill slopes	/		
1b. Condition of exposed waste slopes	/		
1c. Condition of exposed waste grading	/		
1d. Signs of erosion or washouts	/		
1e. Signs of leachate seeps	/		
1f. Condition of dust control measures	/		
1g. Condition of landfill signage	/		
<b>2. Cover System</b>			
2a. Condition of interim cover	/		
2b. Condition of final cover	N/A		
2c. Condition of vegetation	/		
2d. Condition of erosion control devices	/		
<b>3. Leachate Collection and Storage System</b>			
3a. Condition of leachate pumps	/		
3b. Condition of leachate control panels	/		
3c. Status of leachate levels in disposal cells	/		
3d. Condition of leachate collection piping	/		
3e. Condition of cleanouts and headwalls	/		
3f. Condition of leachate transmission piping	/		
3g. Condition of leachate storage system	/		
<b>4. Stormwater Control Facilities</b>			
4a. Condition of culverts	/		
4b. Condition of ditches	/		
4c. Condition of diversion berms	/		
4d. Condition of letdowns	N/A		
4e. Condition of stormwater ponds	/		
<b>5. Groundwater Monitoring Wells</b>			
5a. Condition of well casings and locks	/		
5b. Condition of well pads and pipe bollards	/		
5c. Access to wells	/		
<b>6. Landfill Access Roads</b>			
6a. Condition of main access road	/		
6b. Condition of active disposal area access road	/		
6c. Acceptable dust control measures	/		
<b>7. Other Items</b>			
7a.			
7b.			
B. Wamble	E. Wamble	1-30-18	
Print Name of Inspector Completing Form	Signature	Date	

**PLUM POINT SERVICES COMPANY CLASS 3N LANDFILL  
WEEKLY LANDFILL INSPECTION FORM**

Facility Name: Plum Point Energy Station, Class 3N Landfill			
Facility Address: 2732 South County Road 623, Osceola, AR 72370			
Date: 2-1-18	Time: 1:15	Weather: <del>Sunny</del> Overcast	
<b>Inspection Representatives</b>			
Charah: E. Wamble			
Others:			
<b>Weekly Inspection Observations</b>			
	Acceptable	Needs Improvement	Comments (See Page 2 for Additional Comments)
<b>1. General Operating Issues</b>			
1a. General stability of landfill slopes	/		
1b. Condition of exposed waste slopes	/		
1c. Condition of exposed waste grading	/		
1d. Signs of erosion or washouts	/		
1e. Signs of leachate seeps	/		
1f. Condition of dust control measures	/		
1g. Condition of landfill signage	/		
<b>2. Cover System</b>			
2a. Condition of interim cover	/		
2b. Condition of final cover	N/A		
2c. Condition of vegetation	/		
2d. Condition of erosion control devices	/		
<b>3. Leachate Collection and Storage System</b>			
3a. Condition of leachate pumps	/		
3b. Condition of leachate control panels	/		
3c. Status of leachate levels in disposal cells	/		
3d. Condition of leachate collection piping	/		
3e. Condition of cleanouts and headwalls	/		
3f. Condition of leachate transmission piping	/		
3g. Condition of leachate storage system	/		
<b>4. Stormwater Control Facilities</b>			
4a. Condition of culverts	/		
4b. Condition of ditches	/		
4c. Condition of diversion berms	/		
4d. Condition of letdowns	N/A		
4e. Condition of stormwater ponds	/		
<b>5. Groundwater Monitoring Wells</b>			
5a. Condition of well casings and locks	/		
5b. Condition of well pads and pipe bollards	/		
5c. Access to wells	/		
<b>6. Landfill Access Roads</b>			
6a. Condition of main access road	/		
6b. Condition of active disposal area access road	/		
6c. Acceptable dust control measures	/		
<b>7. Other Items</b>			
7a.			
7b.			
Print Name of Inspector Completing Form		Signature	Date

**PLUM POINT SERVICES COMPANY CLASS 3N LANDFILL  
WEEKLY LANDFILL INSPECTION FORM**

Facility Name: Plum Point Energy Station, Class 3N Landfill			
Facility Address: 2732 South County Road 623, Osceola, AR 72370			
Date: 2-6-18	Time: 3:15	Weather: Overcast 34°	
<b>Inspection Representatives</b>			
Charah: E. Wamble			
Others:			
<b>Weekly Inspection Observations</b>			
	Acceptable	Needs Improvement	Comments (See Page 2 for Additional Comments)
<b>1. General Operating Issues</b>			
1a. General stability of landfill slopes	/		
1b. Condition of exposed waste slopes	/		
1c. Condition of exposed waste grading	/		
1d. Signs of erosion or washouts	/		
1e. Signs of leachate seeps	/		
1f. Condition of dust control measures	/		
1g. Condition of landfill signage	/		
<b>2. Cover System</b>			
2a. Condition of interim cover	/		
2b. Condition of final cover	N/A		
2c. Condition of vegetation	/		
2d. Condition of erosion control devices	/		
<b>3. Leachate Collection and Storage System</b>			
3a. Condition of leachate pumps	/		
3b. Condition of leachate control panels	/		
3c. Status of leachate levels in disposal cells	/		
3d. Condition of leachate collection piping	/		
3e. Condition of cleanouts and headwalls	/		
3f. Condition of leachate transmission piping	/		
3g. Condition of leachate storage system	/		
<b>4. Stormwater Control Facilities</b>			
4a. Condition of culverts	/		
4b. Condition of ditches	/		
4c. Condition of diversion berms	/		
4d. Condition of letdowns	N/A		
4e. Condition of stormwater ponds	/		
<b>5. Groundwater Monitoring Wells</b>			
5a. Condition of well casings and locks	/		
5b. Condition of well pads and pipe bollards	/		
5c. Access to wells	/		
<b>6. Landfill Access Roads</b>			
6a. Condition of main access road	/		
6b. Condition of active disposal area access road	/		
6c. Acceptable dust control measures	/		
<b>7. Other Items</b>			
7a.			
7b.			
Eddie Wamble	E. Wamble		2-6-18
Print Name of Inspector Completing Form	Signature		Date

**PLUM POINT SERVICES COMPANY CLASS 3N LANDFILL  
WEEKLY LANDFILL INSPECTION FORM**

Facility Name: Plum Point Energy Station, Class 3N Landfill

Facility Address: 2732 South County Road 623, Osceola, AR 72370

Date: 2-13-18 Time: 11:32 Weather: 40° CLEAR

**Inspection Representatives**

Charah: E. Wamble

Others:

**Weekly Inspection Observations**

	Acceptable	Needs Improvement	Comments (See Page 2 for Additional Comments)
<b>1. General Operating Issues</b>			
1a. General stability of landfill slopes	/		
1b. Condition of exposed waste slopes	/		
1c. Condition of exposed waste grading	/		
1d. Signs of erosion or washouts	/		
1e. Signs of leachate seeps	/		
1f. Condition of dust control measures	/		
1g. Condition of landfill signage	/		
<b>2. Cover System</b>			
2a. Condition of interim cover	/		
2b. Condition of final cover	N/A		
2c. Condition of vegetation	/		
2d. Condition of erosion control devices	/		
<b>3. Leachate Collection and Storage System</b>			
3a. Condition of leachate pumps	/		
3b. Condition of leachate control panels	/		
3c. Status of leachate levels in disposal cells	/		
3d. Condition of leachate collection piping	/		
3e. Condition of cleanouts and headwalls	/		
3f. Condition of leachate transmission piping	/		
3g. Condition of leachate storage system	/		
<b>4. Stormwater Control Facilities</b>			
4a. Condition of culverts	/		
4b. Condition of ditches	/		
4c. Condition of diversion berms	/		
4d. Condition of letdowns	N/A		
4e. Condition of stormwater ponds	/		
<b>5. Groundwater Monitoring Wells</b>			
5a. Condition of well casings and locks	/		
5b. Condition of well pads and pipe bollards	/		
5c. Access to wells	/		
<b>6. Landfill Access Roads</b>			
6a. Condition of main access road	/		
6b. Condition of active disposal area access road	/		
6c. Acceptable dust control measures	/		
<b>7. Other Items</b>			
7a.			
7b.			

<u>Eddie Wamble</u> Print Name of Inspector Completing Form	<u>E. Wamble</u> Signature	<u>2-13-18</u> Date
--	-------------------------------	------------------------

**PLUM POINT SERVICES COMPANY CLASS 3N LANDFILL  
WEEKLY LANDFILL INSPECTION FORM**

Facility Name: Plum Point Energy Station, Class 3N Landfill			
Facility Address: 2732 South County Road 623, Osceola, AR 72370			
Date: 2-15-18	Time: 10:40	Weather: Overcast 64°	
<b>Inspection Representatives</b>			
Charah:			
Others:			
<b>Weekly Inspection Observations</b>			
	Acceptable	Needs Improvement	Comments (See Page 2 for Additional Comments)
<b>1. General Operating Issues</b>			
1a. General stability of landfill slopes	/		
1b. Condition of exposed waste slopes	/		
1c. Condition of exposed waste grading	/		
1d. Signs of erosion or washouts	/		
1e. Signs of leachate seeps	/		
1f. Condition of dust control measures	/		
1g. Condition of landfill signage	/		
<b>2. Cover System</b>			
2a. Condition of interim cover	/		
2b. Condition of final cover	N/A		
2c. Condition of vegetation	/		
2d. Condition of erosion control devices	/		
<b>3. Leachate Collection and Storage System</b>			
3a. Condition of leachate pumps	/		
3b. Condition of leachate control panels	/		
3c. Status of leachate levels in disposal cells	/		
3d. Condition of leachate collection piping	/		
3e. Condition of cleanouts and headwalls	/		
3f. Condition of leachate transmission piping	/		
3g. Condition of leachate storage system	/		
<b>4. Stormwater Control Facilities</b>			
4a. Condition of culverts	/		
4b. Condition of ditches	/		
4c. Condition of diversion berms	/		
4d. Condition of letdowns	/		
4e. Condition of stormwater ponds	/		
<b>5. Groundwater Monitoring Wells</b>			
5a. Condition of well casings and locks	/		
5b. Condition of well pads and pipe bollards	/		
5c. Access to wells	/		
<b>6. Landfill Access Roads</b>			
6a. Condition of main access road	/		
6b. Condition of active disposal area access road	/		
6c. Acceptable dust control measures	/		
<b>7. Other Items</b>			
7a.			
7b.			
Eddie Wamble Print Name of Inspector Completing Form		E. Wamble Signature	2-15-18 Date

**PLUM POINT SERVICES COMPANY CLASS 3N LANDFILL  
WEEKLY LANDFILL INSPECTION FORM**

Facility Name: Plum Point Energy Station, Class 3N Landfill			
Facility Address: 2732 South County Road 623, Osceola, AR 72370			
Date: 2-20-18	Time: 10:00	Weather: Overcast 65°	
<b>Inspection Representatives</b>			
Charah: E. Wamble			
Others:			
<b>Weekly Inspection Observations</b>			
	Acceptable	Needs Improvement	Comments (See Page 2 for Additional Comments)
1. General Operating Issues			
1a. General stability of landfill slopes	—		
1b. Condition of exposed waste slopes	—		
1c. Condition of exposed waste grading	—		
1d. Signs of erosion or washouts	—		
1e. Signs of leachate seeps	—		
1f. Condition of dust control measures	—		
1g. Condition of landfill signage	—		
2. Cover System			
2a. Condition of interim cover	—		
2b. Condition of final cover	N/A		
2c. Condition of vegetation	—		
2d. Condition of erosion control devices	—		
3. Leachate Collection and Storage System			
3a. Condition of leachate pumps	—		
3b. Condition of leachate control panels	—		
3c. Status of leachate levels in disposal cells	—		
3d. Condition of leachate collection piping	—		
3e. Condition of cleanouts and headwalls	—		
3f. Condition of leachate transmission piping	—		
3g. Condition of leachate storage system	—		
4. Stormwater Control Facilities			
4a. Condition of culverts	—		
4b. Condition of ditches	—		
4c. Condition of diversion berms	—		
4d. Condition of letdowns	N/A		
4e. Condition of stormwater ponds	—		
5. Groundwater Monitoring Wells			
5a. Condition of well casings and locks	—		
5b. Condition of well pads and pipe bollards	—		
5c. Access to wells	—		
6. Landfill Access Roads			
6a. Condition of main access road	—		
6b. Condition of active disposal area access road	—		
6c. Acceptable dust control measures	—		
7. Other Items			
7a.			
7b.			
Eddie Wamble Print Name of Inspector Completing Form	E. Wamble Signature	2-20-18 Date	

**PLUM POINT SERVICES COMPANY CLASS 3N LANDFILL  
WEEKLY LANDFILL INSPECTION FORM**

Facility Name: Plum Point Energy Station, Class 3N Landfill			
Facility Address: 2732 South County Road 623, Osceola, AR 72370			
Date: 2-23-18	Time: 9:11	Weather: rain	
<b>Inspection Representatives</b>			
Charah: Eddie Wamble			
Others:			
<b>Weekly Inspection Observations</b>			
	Acceptable	Needs Improvement	Comments (See Page 2 for Additional Comments)
<b>1. General Operating Issues</b>			
1a. General stability of landfill slopes	✓		
1b. Condition of exposed waste slopes	✓		
1c. Condition of exposed waste grading	✓		
1d. Signs of erosion or washouts	✓		
1e. Signs of leachate seeps	✓		
1f. Condition of dust control measures	✓		
1g. Condition of landfill signage	✓		
<b>2. Cover System</b>			
2a. Condition of interim cover	✓		
2b. Condition of final cover	n/a		
2c. Condition of vegetation	✓		
2d. Condition of erosion control devices	✓		
<b>3. Leachate Collection and Storage System</b>			
3a. Condition of leachate pumps	✓		
3b. Condition of leachate control panels	✓		
3c. Status of leachate levels in disposal cells	✓		
3d. Condition of leachate collection piping	✓		
3e. Condition of cleanouts and headwalls	✓		
3f. Condition of leachate transmission piping	✓		
3g. Condition of leachate storage system	✓		
<b>4. Stormwater Control Facilities</b>			
4a. Condition of culverts	✓		
4b. Condition of ditches	✓		
4c. Condition of diversion berms	✓		
4d. Condition of letdowns	n/a		
4e. Condition of stormwater ponds	✓		
<b>5. Groundwater Monitoring Wells</b>			
5a. Condition of well casings and locks	✓		
5b. Condition of well pads and pipe bollards	✓		
5c. Access to wells	✓		
<b>6. Landfill Access Roads</b>			
6a. Condition of main access road	✓		
6b. Condition of active disposal area access road	✓		
6c. Acceptable dust control measures	✓		
<b>7. Other Items</b>			
7a.			
7b.			
Eddie Wamble Print Name of Inspector Completing Form	<i>E. Wamble</i> Signature	2-23-18 Date	

**PLUM POINT SERVICES COMPANY CLASS 3N LANDFILL  
WEEKLY LANDFILL INSPECTION FORM**

Facility Name: Plum Point Energy Station, Class 3N Landfill			
Facility Address: 2732 South County Road 623, Osceola, AR 72370			
Date: 2-26-18	Time: 8:15	Weather: 41° Clear	
<b>Inspection Representatives</b>			
Charah: E. Wamble			
Others:			
<b>Weekly Inspection Observations</b>			
	Acceptable	Needs Improvement	Comments (See Page 2 for Additional Comments)
<b>1. General Operating Issues</b>			
1a. General stability of landfill slopes	/		
1b. Condition of exposed waste slopes	/		
1c. Condition of exposed waste grading	/		
1d. Signs of erosion or washouts	/		
1e. Signs of leachate seeps	/		
1f. Condition of dust control measures	/		
1g. Condition of landfill signage	/		
<b>2. Cover System</b>			
2a. Condition of interim cover	/		
2b. Condition of final cover	N/A		
2c. Condition of vegetation	/		
2d. Condition of erosion control devices	/		
<b>3. Leachate Collection and Storage System</b>			
3a. Condition of leachate pumps	/		
3b. Condition of leachate control panels	/		
3c. Status of leachate levels in disposal cells	/		
3d. Condition of leachate collection piping	/		
3e. Condition of cleanouts and headwalls	/		
3f. Condition of leachate transmission piping	/		
3g. Condition of leachate storage system	/		
<b>4. Stormwater Control Facilities</b>			
4a. Condition of culverts	/		
4b. Condition of ditches	/		
4c. Condition of diversion berms	/		
4d. Condition of letdowns	N/A		
4e. Condition of stormwater ponds	/		
<b>5. Groundwater Monitoring Wells</b>			
5a. Condition of well casings and locks	/		
5b. Condition of well pads and pipe bollards	/		
5c. Access to wells	/		
<b>6. Landfill Access Roads</b>			
6a. Condition of main access road	/		
6b. Condition of active disposal area access road	/		
6c. Acceptable dust control measures	/		
<b>7. Other Items</b>			
7a.			
7b.			
E. Wamble	E. Wamble	2-26-18	
Print Name of Inspector Completing Form	Signature	Date	


**PLUM POINT SERVICES COMPANY CLASS 3N LANDFILL  
WEEKLY LANDFILL INSPECTION FORM**

Facility Name: Plum Point Energy Station, Class 3N Landfill			
Facility Address: 2732 South County Road 623, Osceola, AR 72370			
Date: 2-8-18	Time: 4:30	Weather: 40° Clear	
<b>Inspection Representatives</b>			
Charah:			
Others:			
<b>Weekly Inspection Observations</b>			
	Acceptable	Needs Improvement	Comments (See Page 2 for Additional Comments)
<b>1. General Operating Issues</b>			
1a. General stability of landfill slopes	/		
1b. Condition of exposed waste slopes	/		
1c. Condition of exposed waste grading	/		
1d. Signs of erosion or washouts	/		
1e. Signs of leachate seeps	/		
1f. Condition of dust control measures	/		
1g. Condition of landfill signage	/		
<b>2. Cover System</b>			
2a. Condition of interim cover	/		
2b. Condition of final cover	N/A		
2c. Condition of vegetation	/		
2d. Condition of erosion control devices	/		
<b>3. Leachate Collection and Storage System</b>			
3a. Condition of leachate pumps	/		
3b. Condition of leachate control panels	/		
3c. Status of leachate levels in disposal cells	/		
3d. Condition of leachate collection piping	/		
3e. Condition of cleanouts and headwalls	/		
3f. Condition of leachate transmission piping	/		
3g. Condition of leachate storage system	/		
<b>4. Stormwater Control Facilities</b>			
4a. Condition of culverts	/		
4b. Condition of ditches	/		
4c. Condition of diversion berms	/		
4d. Condition of letdowns	N/A		
4e. Condition of stormwater ponds	/		
<b>5. Groundwater Monitoring Wells</b>			
5a. Condition of well casings and locks	/		
5b. Condition of well pads and pipe bollards	/		
5c. Access to wells	/		
<b>6. Landfill Access Roads</b>			
6a. Condition of main access road	/		
6b. Condition of active disposal area access road	/		
6c. Acceptable dust control measures	/		
<b>7. Other Items</b>			
7a.			
7b.			
E. Wamble	E. Wamble	2-8-18	
Print Name of Inspector Completing Form	Signature	Date	

**PLUM POINT SERVICES COMPANY CLASS 3N LANDFILL  
WEEKLY LANDFILL INSPECTION FORM**

Facility Name: Plum Point Energy Station, Class 3N Landfill			
Facility Address: 2732 South County Road 623, Osceola, AR 72370			
Date: 3-2-18	Time: 3:18	Weather: Clear 52°	
<b>Inspection Representatives</b>			
Charah: E. Wamble			
Others:			
<b>Weekly Inspection Observations</b>			
	Acceptable	Needs Improvement	Comments (See Page 2 for Additional Comments)
<b>1. General Operating Issues</b>			
1a. General stability of landfill slopes	/		
1b. Condition of exposed waste slopes	/		
1c. Condition of exposed waste grading	/		
1d. Signs of erosion or washouts	/		
1e. Signs of leachate seeps	/		
1f. Condition of dust control measures	/		
1g. Condition of landfill signage	/		
<b>2. Cover System</b>			
2a. Condition of interim cover	/		
2b. Condition of final cover	N/A		
2c. Condition of vegetation	/		
2d. Condition of erosion control devices	/		
<b>3. Leachate Collection and Storage System</b>			
3a. Condition of leachate pumps	/		
3b. Condition of leachate control panels	/		
3c. Status of leachate levels in disposal cells	/		
3d. Condition of leachate collection piping	/		
3e. Condition of cleanouts and headwalls	/		
3f. Condition of leachate transmission piping	/		
3g. Condition of leachate storage system	/		
<b>4. Stormwater Control Facilities</b>			
4a. Condition of culverts	/		
4b. Condition of ditches	/		
4c. Condition of diversion berms	/		
4d. Condition of letdowns	N/A		
4e. Condition of stormwater ponds	/		
<b>5. Groundwater Monitoring Wells</b>			
5a. Condition of well casings and locks	/		
5b. Condition of well pads and pipe bollards	/		
5c. Access to wells	/		
<b>6. Landfill Access Roads</b>			
6a. Condition of main access road	/		
6b. Condition of active disposal area access road	/		
6c. Acceptable dust control measures	/		
<b>7. Other Items</b>			
7a.			
7b.			
E. Wamble		E. Wamble	3-2-18
Print Name of Inspector Completing Form		Signature	Date

**PLUM POINT SERVICES COMPANY CLASS 3N LANDFILL  
WEEKLY LANDFILL INSPECTION FORM**

Facility Name: Plum Point Energy Station, Class 3N Landfill			
Facility Address: 2732 South County Road 623, Osceola, AR 72370			
Date: 3/6-1/8	Time: 3:07 Am	Weather: Clear 58°	
<b>Inspection Representatives</b>			
Charah: Eddie Wamble			
Others:			
<b>Weekly Inspection Observations</b>			
	Acceptable	Needs Improvement	Comments (See Page 2 for Additional Comments)
<b>1. General Operating Issues</b>			
1a. General stability of landfill slopes	/		
1b. Condition of exposed waste slopes	/		
1c. Condition of exposed waste grading	/		
1d. Signs of erosion or washouts	/		
1e. Signs of leachate seeps	/		
1f. Condition of dust control measures	/		
1g. Condition of landfill signage	/		
<b>2. Cover System</b>			
2a. Condition of interim cover	/		
2b. Condition of final cover	N/A		
2c. Condition of vegetation	/		
2d. Condition of erosion control devices	/		
<b>3. Leachate Collection and Storage System</b>			
3a. Condition of leachate pumps	/		
3b. Condition of leachate control panels	/		
3c. Status of leachate levels in disposal cells	/		
3d. Condition of leachate collection piping	/		
3e. Condition of cleanouts and headwalls	/		
3f. Condition of leachate transmission piping	/		
3g. Condition of leachate storage system	/		
<b>4. Stormwater Control Facilities</b>			
4a. Condition of culverts	/		
4b. Condition of ditches	/		
4c. Condition of diversion berms	/		
4d. Condition of letdowns	N/A		
4e. Condition of stormwater ponds	/		
<b>5. Groundwater Monitoring Wells</b>			
5a. Condition of well casings and locks	/		
5b. Condition of well pads and pipe bollards	/		
5c. Access to wells	/		
<b>6. Landfill Access Roads</b>			
6a. Condition of main access road	/		
6b. Condition of active disposal area access road	/		
6c. Acceptable dust control measures	/		
<b>7. Other Items</b>			
7a.			
7b.			
Eddie Wamble		3-6-18	
Print Name of Inspector Completing Form	Signature	Date	

**PLUM POINT SERVICES COMPANY CLASS 3N LANDFILL  
WEEKLY LANDFILL INSPECTION FORM**

Facility Name: Plum Point Energy Station, Class 3N Landfill			
Facility Address: 2732 South County Road 623, Osceola, AR 72370			
Date: 3-9-18	Time: 9:20	Weather: Clear	
<b>Inspection Representatives</b>			
Charah: E. Wamble			
Others:			
<b>Weekly Inspection Observations</b>			
	Acceptable	Needs Improvement	Comments (See Page 2 for Additional Comments)
<b>1. General Operating Issues</b>			
1a. General stability of landfill slopes	/		
1b. Condition of exposed waste slopes	/		
1c. Condition of exposed waste grading	/		
1d. Signs of erosion or washouts	/		
1e. Signs of leachate seeps	/		
1f. Condition of dust control measures	/		
1g. Condition of landfill signage	/		
<b>2. Cover System</b>			
2a. Condition of interim cover	/		
2b. Condition of final cover	N/A		
2c. Condition of vegetation	/		
2d. Condition of erosion control devices	/		
<b>3. Leachate Collection and Storage System</b>			
3a. Condition of leachate pumps	/		
3b. Condition of leachate control panels	/		
3c. Status of leachate levels in disposal cells	/		
3d. Condition of leachate collection piping	/		
3e. Condition of cleanouts and headwalls	/		
3f. Condition of leachate transmission piping	/		
3g. Condition of leachate storage system	/		
<b>4. Stormwater Control Facilities</b>			
4a. Condition of culverts	/		
4b. Condition of ditches	/		
4c. Condition of diversion berms	/		
4d. Condition of letdowns	N/A		
4e. Condition of stormwater ponds			
<b>5. Groundwater Monitoring Wells</b>			
5a. Condition of well casings and locks	/		
5b. Condition of well pads and pipe bollards	/		
5c. Access to wells	/		
<b>6. Landfill Access Roads</b>			
6a. Condition of main access road	/		
6b. Condition of active disposal area access road	/		
6c. Acceptable dust control measures	/		
<b>7. Other Items</b>			
7a.			
7b.			
E. Wamble Print Name of Inspector Completing Form		E. Wamble Signature	3-9-18 Date

**PLUM POINT SERVICES COMPANY CLASS 3N LANDFILL  
WEEKLY LANDFILL INSPECTION FORM**

Facility Name: Plum Point Energy Station, Class 3N Landfill			
Facility Address: 2732 South County Road 623, Osceola, AR 72370			
Date: 3-12-18	Time: 4:00	Weather: 48° Clear	
<b>Inspection Representatives</b>			
Charah: E. Wamble			
Others:			
<b>Weekly Inspection Observations</b>			
	Acceptable	Needs Improvement	Comments (See Page 2 for Additional Comments)
<b>1. General Operating Issues</b>			
1a. General stability of landfill slopes	/		
1b. Condition of exposed waste slopes	/		
1c. Condition of exposed waste grading	/		
1d. Signs of erosion or washouts	/		
1e. Signs of leachate seeps	/		
1f. Condition of dust control measures	/		
1g. Condition of landfill signage	/		
<b>2. Cover System</b>			
2a. Condition of interim cover	/		
2b. Condition of final cover	N/A		
2c. Condition of vegetation	/		
2d. Condition of erosion control devices	/		
<b>3. Leachate Collection and Storage System</b>			
3a. Condition of leachate pumps	/		
3b. Condition of leachate control panels	/		
3c. Status of leachate levels in disposal cells	/		
3d. Condition of leachate collection piping	/		
3e. Condition of cleanouts and headwalls	/		
3f. Condition of leachate transmission piping	/		
3g. Condition of leachate storage system	/		
<b>4. Stormwater Control Facilities</b>			
4a. Condition of culverts	/		
4b. Condition of ditches	/		
4c. Condition of diversion berms	/		
4d. Condition of letdowns	N/A		
4e. Condition of stormwater ponds	/		
<b>5. Groundwater Monitoring Wells</b>			
5a. Condition of well casings and locks	/		
5b. Condition of well pads and pipe bollards	/		
5c. Access to wells	/		
<b>6. Landfill Access Roads</b>			
6a. Condition of main access road	/		
6b. Condition of active disposal area access road	/		
6c. Acceptable dust control measures	/		
<b>7. Other Items</b>			
7a.			
7b.			
Eddie Wamble Print Name of Inspector Completing Form	E. Wamble Signature	3-12-18 Date	

**PLUM POINT SERVICES COMPANY CLASS 3N LANDFILL  
WEEKLY LANDFILL INSPECTION FORM**

Facility Name: Plum Point Energy Station, Class 3N Landfill			
Facility Address: 2732 South County Road 623, Osceola, AR 72370			
Date: 3-15-18	Time: 8:30	Weather: 45° Clear	
<b>Inspection Representatives</b>			
Charah: Eddie Wamble			
Others:			
<b>Weekly Inspection Observations</b>			
	Acceptable	Needs Improvement	Comments (See Page 2 for Additional Comments)
<b>1. General Operating Issues</b>			
1a. General stability of landfill slopes	/		
1b. Condition of exposed waste slopes	/		
1c. Condition of exposed waste grading	/		
1d. Signs of erosion or washouts	/		
1e. Signs of leachate seeps	/		
1f. Condition of dust control measures	/		
1g. Condition of landfill signage	/		
<b>2. Cover System</b>			
2a. Condition of interim cover	/		
2b. Condition of final cover	N/A		
2c. Condition of vegetation	/		
2d. Condition of erosion control devices	/		
<b>3. Leachate Collection and Storage System</b>			
3a. Condition of leachate pumps	/		
3b. Condition of leachate control panels	/		
3c. Status of leachate levels in disposal cells	/		
3d. Condition of leachate collection piping	/		
3e. Condition of cleanouts and headwalls	/		
3f. Condition of leachate transmission piping	/		
3g. Condition of leachate storage system	/		
<b>4. Stormwater Control Facilities</b>			
4a. Condition of culverts	/		
4b. Condition of ditches	/		
4c. Condition of diversion berms	/		
4d. Condition of letdowns	N/A		
4e. Condition of stormwater ponds	/		
<b>5. Groundwater Monitoring Wells</b>			
5a. Condition of well casings and locks	/		
5b. Condition of well pads and pipe bollards	/		
5c. Access to wells	/		
<b>6. Landfill Access Roads</b>			
6a. Condition of main access road	/		
6b. Condition of active disposal area access road	/		
6c. Acceptable dust control measures	/		
<b>7. Other Items</b>			
7a.			
7b.			
Eddie Wamble		E. Wamble	
Print Name of Inspector Completing Form		Signature	
		3-15-18	
		Date	


**PLUM POINT SERVICES COMPANY CLASS 3N LANDFILL  
WEEKLY LANDFILL INSPECTION FORM**

Facility Name: Plum Point Energy Station, Class 3N Landfill			
Facility Address: 2732 South County Road 623, Osceola, AR 72370			
Date: 3-20-18	Time: 2:36	Weather: 45° cloudy	
<b>Inspection Representatives</b>			
Charah: E. Wamble			
Others:			
<b>Weekly Inspection Observations</b>			
	Acceptable	Needs Improvement	Comments (See Page 2 for Additional Comments)
<b>1. General Operating Issues</b>			
1a. General stability of landfill slopes	✓		
1b. Condition of exposed waste slopes	✓		
1c. Condition of exposed waste grading	✓		
1d. Signs of erosion or washouts	✓		
1e. Signs of leachate seeps	✓		
1f. Condition of dust control measures	✓		
1g. Condition of landfill signage	✓		
<b>2. Cover System</b>			
2a. Condition of interim cover	✓		
2b. Condition of final cover	N/A		
2c. Condition of vegetation	✓		
2d. Condition of erosion control devices	✓		
<b>3. Leachate Collection and Storage System</b>			
3a. Condition of leachate pumps	✓		
3b. Condition of leachate control panels	✓		
3c. Status of leachate levels in disposal cells	✓		
3d. Condition of leachate collection piping	✓		
3e. Condition of cleanouts and headwalls	✓		
3f. Condition of leachate transmission piping	✓		
3g. Condition of leachate storage system	✓		
<b>4. Stormwater Control Facilities</b>			
4a. Condition of culverts	✓		
4b. Condition of ditches	✓		
4c. Condition of diversion berms	✓		
4d. Condition of letdowns	N/A		
4e. Condition of stormwater ponds	✓		
<b>5. Groundwater Monitoring Wells</b>			
5a. Condition of well casings and locks	✓		
5b. Condition of well pads and pipe bollards	✓		
5c. Access to wells	✓		
<b>6. Landfill Access Roads</b>			
6a. Condition of main access road	✓		
6b. Condition of active disposal area access road	✓		
6c. Acceptable dust control measures	✓		
<b>7. Other Items</b>			
7a.			
7b.			
Eddie Wamble Print Name of Inspector Completing Form		E. Wamble Signature	3-20-18 Date


**PLUM POINT SERVICES COMPANY CLASS 3N LANDFILL  
WEEKLY LANDFILL INSPECTION FORM**

Facility Name: Plum Point Energy Station, Class 3N Landfill			
Facility Address: 2732 South County Road 623, Osceola, AR 72370			
Date: 3-23-18	Time: 11:44	Weather: Clear 59°	
<b>Inspection Representatives</b>			
Charah: <i>E. Wamble</i>			
Others:			
<b>Weekly Inspection Observations</b>			
	Acceptable	Needs Improvement	Comments (See Page 2 for Additional Comments)
<b>1. General Operating Issues</b>			
1a. General stability of landfill slopes	/	°	
1b. Condition of exposed waste slopes	/		
1c. Condition of exposed waste grading	/		
1d. Signs of erosion or washouts	/		
1e. Signs of leachate seeps	/		
1f. Condition of dust control measures	/		
1g. Condition of landfill signage	/		
<b>2. Cover System</b>			
2a. Condition of interim cover	/		
2b. Condition of final cover	N/A		
2c. Condition of vegetation	✓		
2d. Condition of erosion control devices	/		
<b>3. Leachate Collection and Storage System</b>			
3a. Condition of leachate pumps	✓		
3b. Condition of leachate control panels	✓		
3c. Status of leachate levels in disposal cells	/		
3d. Condition of leachate collection piping	/		
3e. Condition of cleanouts and headwalls	✓		
3f. Condition of leachate transmission piping	✓		
3g. Condition of leachate storage system	✓		
<b>4. Stormwater Control Facilities</b>			
4a. Condition of culverts	✓		
4b. Condition of ditches	/		
4c. Condition of diversion berms	/		
4d. Condition of letdowns	/		
4e. Condition of stormwater ponds	/		
<b>5. Groundwater Monitoring Wells</b>			
5a. Condition of well casings and locks	✓		
5b. Condition of well pads and pipe bollards	/		
5c. Access to wells	✓		
<b>6. Landfill Access Roads</b>			
6a. Condition of main access road	✓		
6b. Condition of active disposal area access road	✓		
6c. Acceptable dust control measures	✓		
<b>7. Other Items</b>			
7a.			
7b.			
<i>Eddie Wamble</i> Print Name of Inspector Completing Form	<i>E. Wamble</i> Signature	3-23-18 Date	

**PLUM POINT SERVICES COMPANY CLASS 3N LANDFILL  
WEEKLY LANDFILL INSPECTION FORM**

Facility Name: Plum Point Energy Station, Class 3N Landfill			
Facility Address: 2732 South County Road 623, Osceola, AR 72370			
Date: 3-26-18	Time: 10:00	Weather: Overcast 55°	
<b>Inspection Representatives</b>			
Charah: E. Wamble			
Others:			
<b>Weekly Inspection Observations</b>			
	Acceptable	Needs Improvement	Comments (See Page 2 for Additional Comments)
<b>1. General Operating Issues</b>			
1a. General stability of landfill slopes	/		
1b. Condition of exposed waste slopes	/		
1c. Condition of exposed waste grading	/		
1d. Signs of erosion or washouts	/		
1e. Signs of leachate seeps	/		
1f. Condition of dust control measures	/		
1g. Condition of landfill signage	/		
<b>2. Cover System</b>			
2a. Condition of interim cover	/		
2b. Condition of final cover	N/A		
2c. Condition of vegetation	/		
2d. Condition of erosion control devices	/		
<b>3. Leachate Collection and Storage System</b>			
3a. Condition of leachate pumps	/		
3b. Condition of leachate control panels	/		
3c. Status of leachate levels in disposal cells	/		
3d. Condition of leachate collection piping	/		
3e. Condition of cleanouts and headwalls	/		
3f. Condition of leachate transmission piping	/		
3g. Condition of leachate storage system	/		
<b>4. Stormwater Control Facilities</b>			
4a. Condition of culverts	/		
4b. Condition of ditches	/		
4c. Condition of diversion berms	/		
4d. Condition of letdowns	N/A		
4e. Condition of stormwater ponds	/		
<b>5. Groundwater Monitoring Wells</b>			
5a. Condition of well casings and locks	/		
5b. Condition of well pads and pipe bollards	/		
5c. Access to wells	/		
<b>6. Landfill Access Roads</b>			
6a. Condition of main access road	/		
6b. Condition of active disposal area access road	/		
6c. Acceptable dust control measures	/		
<b>7. Other Items</b>			
7a.			
7b.			
Eddie Wamble		3-26-18	
Print Name of Inspector Completing Form	Signature	Date	

**PLUM POINT SERVICES COMPANY CLASS 3N LANDFILL  
WEEKLY LANDFILL INSPECTION FORM**

Facility Name: Plum Point Energy Station, Class 3N Landfill			
Facility Address: 2732 South County Road 623, Osceola, AR 72370			
Date: 3-29-18	Time: 11:41	Weather: Over Cast 61°	
<b>Inspection Representatives</b>			
Charah: E. Wamble			
Others:			
<b>Weekly Inspection Observations</b>			
	Acceptable	Needs Improvement	Comments (See Page 2 for Additional Comments)
1. General Operating Issues			
1a. General stability of landfill slopes	✓		
1b. Condition of exposed waste slopes	✓		
1c. Condition of exposed waste grading	✓		
1d. Signs of erosion or washouts	✓		
1e. Signs of leachate seeps	✓		
1f. Condition of dust control measures	✓		
1g. Condition of landfill signage	✓		
2. Cover System			
2a. Condition of interim cover	✓		
2b. Condition of final cover	N/A		
2c. Condition of vegetation	✓		
2d. Condition of erosion control devices	✓		
3. Leachate Collection and Storage System			
3a. Condition of leachate pumps	✓		
3b. Condition of leachate control panels	✓		
3c. Status of leachate levels in disposal cells	✓		
3d. Condition of leachate collection piping	✓		
3e. Condition of cleanouts and headwalls	✓		
3f. Condition of leachate transmission piping	✓		
3g. Condition of leachate storage system	✓		
4. Stormwater Control Facilities			
4a. Condition of culverts	✓		
4b. Condition of ditches	✓		
4c. Condition of diversion berms	✓		
4d. Condition of letdowns	N/A		
4e. Condition of stormwater ponds	✓		
5. Groundwater Monitoring Wells			
5a. Condition of well casings and locks	✓		
5b. Condition of well pads and pipe bollards	✓		
5c. Access to wells	✓		
6. Landfill Access Roads			
6a. Condition of main access road	✓		
6b. Condition of active disposal area access road	✓		
6c. Acceptable dust control measures	✓		
7. Other Items			
7a.			
7b.			
Eddie Wamble Print Name of Inspector Completing Form	 Signature	3-29-18 Date	

# PLUM POINT SERVICES COMPANY CLASS 3N LANDFILL

## WEEKLY LANDFILL INSPECTION FORM

Facility Name: Plum Point Energy Station, Class 3N Landfill			
Facility Address: 2732 South County Road 623, Osceola, AR 72370			
Date:	Time: 1:55	Weather: Overcast 71°	
<b>Inspection Representatives</b>			
Charah: E. Wamble			
Others:			
<b>Weekly Inspection Observations</b>			
	Acceptable	Needs Improvement	Comments (See Page 2 for Additional Comments)
<b>1. General Operating Issues</b>			
1a. General stability of landfill slopes	/		
1b. Condition of exposed waste slopes	/		
1c. Condition of exposed waste grading	/		
1d. Signs of erosion or washouts	/		
1e. Signs of leachate seeps	/		
1f. Condition of dust control measures	/		
1g. Condition of landfill signage	-		
<b>2. Cover System</b>			
2a. Condition of interim cover	✓		
2b. Condition of final cover	N/A		
2c. Condition of vegetation	/		
2d. Condition of erosion control devices	/		
<b>3. Leachate Collection and Storage System</b>			
3a. Condition of leachate pumps	/		
3b. Condition of leachate control panels	/		
3c. Status of leachate levels in disposal cells	/		
3d. Condition of leachate collection piping	/		
3e. Condition of cleanouts and headwalls	/		
3f. Condition of leachate transmission piping	/		
3g. Condition of leachate storage system	/		
<b>4. Stormwater Control Facilities</b>			
4a. Condition of culverts	/		
4b. Condition of ditches	/		
4c. Condition of diversion berms	/		
4d. Condition of letdowns	N/A		
4e. Condition of stormwater ponds	/		
<b>5. Groundwater Monitoring Wells</b>			
5a. Condition of well casings and locks	/		
5b. Condition of well pads and pipe bollards	/		
5c. Access to wells	/		
<b>6. Landfill Access Roads</b>			
6a. Condition of main access road	/		
6b. Condition of active disposal area access road	/		
6c. Acceptable dust control measures	/		
<b>7. Other Items</b>			
7a.			
7b.			
Eddie Wamble	E. Wamble	4-3-18	
Print Name of Inspector Completing Form	Signature	Date	

**PLUM POINT SERVICES COMPANY CLASS 3N LANDFILL  
WEEKLY LANDFILL INSPECTION FORM**

Facility Name: Plum Point Energy Station, Class 3N Landfill			
Facility Address: 2732 South County Road 623, Osceola, AR 72370			
Date: 4-5-18	Time: 8:00	Weather: Clear 39°	
<b>Inspection Representatives</b>			
Charah: E. Wamble			
Others:			
<b>Weekly Inspection Observations</b>			
	Acceptable	Needs Improvement	Comments (See Page 2 for Additional Comments)
<b>1. General Operating Issues</b>			
1a. General stability of landfill slopes	/		
1b. Condition of exposed waste slopes	/		
1c. Condition of exposed waste grading	/		
1d. Signs of erosion or washouts	/		
1e. Signs of leachate seeps	/		
1f. Condition of dust control measures	/		
1g. Condition of landfill signage	/		
<b>2. Cover System</b>			
2a. Condition of interim cover	/		
2b. Condition of final cover	N/A		
2c. Condition of vegetation	/		
2d. Condition of erosion control devices	/		
<b>3. Leachate Collection and Storage System</b>			
3a. Condition of leachate pumps	/		
3b. Condition of leachate control panels	/		
3c. Status of leachate levels in disposal cells	/		
3d. Condition of leachate collection piping	/		
3e. Condition of cleanouts and headwalls	/		
3f. Condition of leachate transmission piping	/		
3g. Condition of leachate storage system	/		
<b>4. Stormwater Control Facilities</b>			
4a. Condition of culverts	/		
4b. Condition of ditches	/		
4c. Condition of diversion berms	/		
4d. Condition of letdowns	N/A		
4e. Condition of stormwater ponds	/		
<b>5. Groundwater Monitoring Wells</b>			
5a. Condition of well casings and locks	/		
5b. Condition of well pads and pipe bollards	/		
5c. Access to wells	/		
<b>6. Landfill Access Roads</b>			
6a. Condition of main access road	/		
6b. Condition of active disposal area access road	/		
6c. Acceptable dust control measures	/		
<b>7. Other Items</b>			
7a.			
7b.			
Eddie Wamble	E. Wamble		4-5-18
Print Name of Inspector Completing Form	Signature		Date

**PLUM POINT SERVICES COMPANY CLASS 3N LANDFILL  
WEEKLY LANDFILL INSPECTION FORM**

Facility Name: Plum Point Energy Station, Class 3N Landfill			
Facility Address: 2732 South County Road 623, Osceola, AR 72370			
Date: 4-17-18	Time: 9:42	Weather: 58° Clear	
<b>Inspection Representatives</b>			
Charah: E. Wamble			
Others:			
<b>Weekly Inspection Observations</b>			
	Acceptable	Needs Improvement	Comments (See Page 2 for Additional Comments)
<b>1. General Operating Issues</b>			
1a. General stability of landfill slopes	✓		
1b. Condition of exposed waste slopes	✓		
1c. Condition of exposed waste grading	✓		
1d. Signs of erosion or washouts	✓		
1e. Signs of leachate seeps	✓		
1f. Condition of dust control measures	✓		
1g. Condition of landfill signage	✓		
<b>2. Cover System</b>			
2a. Condition of interim cover	✓		
2b. Condition of final cover	NA		
2c. Condition of vegetation	✓		
2d. Condition of erosion control devices	✓		
<b>3. Leachate Collection and Storage System</b>			
3a. Condition of leachate pumps	✓		
3b. Condition of leachate control panels	✓		
3c. Status of leachate levels in disposal cells	✓		
3d. Condition of leachate collection piping	✓		
3e. Condition of cleanouts and headwalls	✓		
3f. Condition of leachate transmission piping	✓		
3g. Condition of leachate storage system	✓		
<b>4. Stormwater Control Facilities</b>			
4a. Condition of culverts	✓		
4b. Condition of ditches	✓		
4c. Condition of diversion berms	✓		
4d. Condition of letdowns	N/A		
4e. Condition of stormwater ponds	✓		
<b>5. Groundwater Monitoring Wells</b>			
5a. Condition of well casings and locks	✓		
5b. Condition of well pads and pipe bollards	✓		
5c. Access to wells	✓		
<b>6. Landfill Access Roads</b>			
6a. Condition of main access road	✓		
6b. Condition of active disposal area access road	✓		
6c. Acceptable dust control measures	✓		
<b>7. Other Items</b>			
7a.			
7b.			
Eddie Wamble Print Name of Inspector Completing Form	E. Wamble Signature	4-17-18 Date	

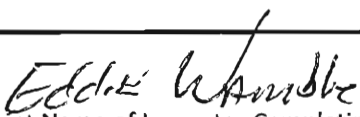

## PLUM POINT SERVICES COMPANY CLASS 3N LANDFILL WEEKLY LANDFILL INSPECTION FORM

Facility Name: Plum Point Energy Station, Class 3N Landfill			
Facility Address: 2732 South County Road 623, Osceola, AR 72370			
Date: 4-19-18	Time: 8:00	Weather: Clear 43°	
<b>Inspection Representatives</b>			
Charah: Eddie Wamble			
Others:			
<b>Weekly Inspection Observations</b>			
	Acceptable	Needs Improvement	Comments (See Page 2 for Additional Comments)
<b>1. General Operating Issues</b>			
1a. General stability of landfill slopes	/		
1b. Condition of exposed waste slopes	/		
1c. Condition of exposed waste grading	/		
1d. Signs of erosion or washouts	/		
1e. Signs of leachate seeps	/		
1f. Condition of dust control measures	/		
1g. Condition of landfill signage	/		
<b>2. Cover System</b>			
2a. Condition of interim cover	/		
2b. Condition of final cover	N/A		
2c. Condition of vegetation	/		
2d. Condition of erosion control devices	/		
<b>3. Leachate Collection and Storage System</b>			
3a. Condition of leachate pumps	/		
3b. Condition of leachate control panels	/		
3c. Status of leachate levels in disposal cells	/		
3d. Condition of leachate collection piping	/		
3e. Condition of cleanouts and headwalls	/		
3f. Condition of leachate transmission piping	/		
3g. Condition of leachate storage system	/		
<b>4. Stormwater Control Facilities</b>			
4a. Condition of culverts	/		
4b. Condition of ditches	/		
4c. Condition of diversion berms	/		
4d. Condition of letdowns	N/A		
4e. Condition of stormwater ponds	/		
<b>5. Groundwater Monitoring Wells</b>			
5a. Condition of well casings and locks	/		
5b. Condition of well pads and pipe bollards	/		
5c. Access to wells	/		
<b>6. Landfill Access Roads</b>			
6a. Condition of main access road	/		
6b. Condition of active disposal area access road	/		
6c. Acceptable dust control measures	/		
<b>7. Other Items</b>			
7a.			
7b.			
Print Name of Inspector Completing Form		Signature	Date

**PLUM POINT SERVICES COMPANY CLASS 3N LANDFILL  
WEEKLY LANDFILL INSPECTION FORM**

Facility Name: Plum Point Energy Station, Class 3N Landfill			
Facility Address: 2732 South County Road 623, Osceola, AR 72370			
Date: 4-23-18	Time: 9:45	Weather: 49°	
<b>Inspection Representatives</b>			
Charah: E. Wamble			
Others:			
<b>Weekly Inspection Observations</b>			
	Acceptable	Needs Improvement	Comments (See Page 2 for Additional Comments)
<b>1. General Operating Issues</b>			
1a. General stability of landfill slopes	/		
1b. Condition of exposed waste slopes	/		
1c. Condition of exposed waste grading	/		
1d. Signs of erosion or washouts	/		
1e. Signs of leachate seeps	/		
1f. Condition of dust control measures	/		
1g. Condition of landfill signage	/		
<b>2. Cover System</b>			
2a. Condition of interim cover	/		
2b. Condition of final cover	N/A		
2c. Condition of vegetation	/		
2d. Condition of erosion control devices	/		
<b>3. Leachate Collection and Storage System</b>			
3a. Condition of leachate pumps	/		
3b. Condition of leachate control panels	/		
3c. Status of leachate levels in disposal cells	/		
3d. Condition of leachate collection piping	/		
3e. Condition of cleanouts and headwalls	/		
3f. Condition of leachate transmission piping	/		
3g. Condition of leachate storage system	/		
<b>4. Stormwater Control Facilities</b>			
4a. Condition of culverts	/		
4b. Condition of ditches	/		
4c. Condition of diversion berms	/		
4d. Condition of letdowns	N/A		
4e. Condition of stormwater ponds	/		
<b>5. Groundwater Monitoring Wells</b>			
5a. Condition of well casings and locks	/		
5b. Condition of well pads and pipe bollards	/		
5c. Access to wells	/		
<b>6. Landfill Access Roads</b>			
6a. Condition of main access road	/		
6b. Condition of active disposal area access road	/		
6c. Acceptable dust control measures	/		
<b>7. Other Items</b>			
7a.			
7b.			
Eddie Wamble	E. Wamble	4-23-18	
Print Name of Inspector Completing Form	Signature	Date	

# PLUM POINT SERVICES COMPANY CLASS 3N LANDFILL WEEKLY LANDFILL INSPECTION FORM

Facility Name: Plum Point Energy Station, Class 3N Landfill			
Facility Address: 2732 South County Road 623, Osceola, AR 72370			
Date: 4-26-18	Time: 10:03	Weather: Overcast Rain Showers	
<b>Inspection Representatives</b>			
Charah: E. Wamble			
Others:			
<b>Weekly Inspection Observations</b>			
	Acceptable	Needs Improvement	Comments (See Page 2 for Additional Comments)
<b>1. General Operating Issues</b>			
1a. General stability of landfill slopes	/		
1b. Condition of exposed waste slopes	/	f	
1c. Condition of exposed waste grading	/		
1d. Signs of erosion or washouts	/		
1e. Signs of leachate seeps	/		
1f. Condition of dust control measures	/		
1g. Condition of landfill signage	/		
<b>2. Cover System</b>			
2a. Condition of interim cover	/		
2b. Condition of final cover	N/A		
2c. Condition of vegetation	/		
2d. Condition of erosion control devices	/		
<b>3. Leachate Collection and Storage System</b>			
3a. Condition of leachate pumps	/		
3b. Condition of leachate control panels	/		
3c. Status of leachate levels in disposal cells	/		
3d. Condition of leachate collection piping	/		
3e. Condition of cleanouts and headwalls	/		
3f. Condition of leachate transmission piping	/		
3g. Condition of leachate storage system	/		
<b>4. Stormwater Control Facilities</b>			
4a. Condition of culverts	/		
4b. Condition of ditches	/		
4c. Condition of diversion berms	/		
4d. Condition of letdowns	N/A		
4e. Condition of stormwater ponds	/		
<b>5. Groundwater Monitoring Wells</b>			
5a. Condition of well casings and locks	/		
5b. Condition of well pads and pipe bollards	/		
5c. Access to wells	/		
<b>6. Landfill Access Roads</b>			
6a. Condition of main access road	/		
6b. Condition of active disposal area access road	/		
6c. Acceptable dust control measures	/		
<b>7. Other Items</b>			
7a.			
7b.			
 Print Name of Inspector Completing Form	 Signature	Date	

**PLUM POINT SERVICES COMPANY CLASS 3N LANDFILL  
WEEKLY LANDFILL INSPECTION FORM**

Facility Name: Plum Point Energy Station, Class 3N Landfill			
Facility Address: 2732 South County Road 623, Osceola, AR 72370			
Date: 4-30-18	Time: 10:32	Weather: Clear 68°	
<b>Inspection Representatives</b>			
Charah:			
Others:			
<b>Weekly Inspection Observations</b>			
	Acceptable	Needs Improvement	Comments (See Page 2 for Additional Comments)
<b>1. General Operating Issues</b>			
1a. General stability of landfill slopes	/		
1b. Condition of exposed waste slopes	/		
1c. Condition of exposed waste grading	/		
1d. Signs of erosion or washouts	/		
1e. Signs of leachate seeps	/		
1f. Condition of dust control measures	/		
1g. Condition of landfill signage	/		
<b>2. Cover System</b>			
2a. Condition of interim cover	/		
2b. Condition of final cover	N/A		
2c. Condition of vegetation	/		
2d. Condition of erosion control devices	/		
<b>3. Leachate Collection and Storage System</b>			
3a. Condition of leachate pumps	/		
3b. Condition of leachate control panels	/		
3c. Status of leachate levels in disposal cells	/		
3d. Condition of leachate collection piping	/		
3e. Condition of cleanouts and headwalls	/		
3f. Condition of leachate transmission piping	/		
3g. Condition of leachate storage system	/		
<b>4. Stormwater Control Facilities</b>			
4a. Condition of culverts	/		
4b. Condition of ditches	/		
4c. Condition of diversion berms	/		
4d. Condition of letdowns	N/A		
4e. Condition of stormwater ponds	/		
<b>5. Groundwater Monitoring Wells</b>			
5a. Condition of well casings and locks	/		
5b. Condition of well pads and pipe bollards	/		
5c. Access to wells	/		
<b>6. Landfill Access Roads</b>			
6a. Condition of main access road	/		
6b. Condition of active disposal area access road	/		
6c. Acceptable dust control measures	/		
<b>7. Other Items</b>			
7a.			
7b.			
Eddie Wamble	E. Wamble	4-30-18	
Print Name of Inspector Completing Form	Signature	Date	

**PLUM POINT SERVICES COMPANY CLASS 3N LANDFILL  
WEEKLY LANDFILL INSPECTION FORM**

Facility Name: Plum Point Energy Station, Class 3N Landfill			
Facility Address: 2732 South County Road 623, Osceola, AR 72370			
Date: 5-7-18	Time: 12:49 PM	Weather: 80°	
<b>Inspection Representatives</b>			
Charah: E. Wamble			
Others:			
<b>Weekly Inspection Observations</b>			
	Acceptable	Needs Improvement	Comments (See Page 2 for Additional Comments)
<b>1. General Operating Issues</b>			
1a. General stability of landfill slopes	/		
1b. Condition of exposed waste slopes	/		
1c. Condition of exposed waste grading	/		
1d. Signs of erosion or washouts	/		
1e. Signs of leachate seeps	/		
1f. Condition of dust control measures	/		
1g. Condition of landfill signage	/		
<b>2. Cover System</b>			
2a. Condition of interim cover	/		
2b. Condition of final cover	N/A		
2c. Condition of vegetation	/		
2d. Condition of erosion control devices	/		
<b>3. Leachate Collection and Storage System</b>			
3a. Condition of leachate pumps	✓		
3b. Condition of leachate control panels	✓		
3c. Status of leachate levels in disposal cells	✓		
3d. Condition of leachate collection piping	✓		
3e. Condition of cleanouts and headwalls	✓		
3f. Condition of leachate transmission piping	✓		
3g. Condition of leachate storage system	✓		
<b>4. Stormwater Control Facilities</b>			
4a. Condition of culverts	✓		
4b. Condition of ditches	✓		
4c. Condition of diversion berms	✓		
4d. Condition of letdowns	N/A		
4e. Condition of stormwater ponds	✓		
<b>5. Groundwater Monitoring Wells</b>			
5a. Condition of well casings and locks	✓		
5b. Condition of well pads and pipe bollards	✓		
5c. Access to wells	✓		
<b>6. Landfill Access Roads</b>			
6a. Condition of main access road	✓		
6b. Condition of active disposal area access road	✓		
6c. Acceptable dust control measures	✓		
<b>7. Other Items</b>			
7a.			
7b.			
Print Name of Inspector Completing Form	Signature		Date

**PLUM POINT SERVICES COMPANY CLASS 3N LANDFILL  
WEEKLY LANDFILL INSPECTION FORM**

Facility Name: Plum Point Energy Station, Class 3N Landfill			
Facility Address: 2732 South County Road 623, Osceola, AR 72370			
Date: 5-10-18	Time: 1:00	Weather: Clear 84°	
<b>Inspection Representatives</b>			
Charah: E. Wamble			
Others:			
<b>Weekly Inspection Observations</b>			
	Acceptable	Needs Improvement	Comments (See Page 2 for Additional Comments)
<b>1. General Operating Issues</b>			
1a. General stability of landfill slopes	/		
1b. Condition of exposed waste slopes	/		
1c. Condition of exposed waste grading	/		
1d. Signs of erosion or washouts	/		
1e. Signs of leachate seeps	/		
1f. Condition of dust control measures	/		
1g. Condition of landfill signage	/		
<b>2. Cover System</b>			
2a. Condition of interim cover	/		
2b. Condition of final cover	N/A		
2c. Condition of vegetation	/		
2d. Condition of erosion control devices	/		
<b>3. Leachate Collection and Storage System</b>			
3a. Condition of leachate pumps	/		
3b. Condition of leachate control panels	/		
3c. Status of leachate levels in disposal cells	/		
3d. Condition of leachate collection piping	/		
3e. Condition of cleanouts and headwalls	/		
3f. Condition of leachate transmission piping	/		
3g. Condition of leachate storage system	/		
<b>4. Stormwater Control Facilities</b>			
4a. Condition of culverts	/		
4b. Condition of ditches	/		
4c. Condition of diversion berms	/		
4d. Condition of letdowns	N/A		
4e. Condition of stormwater ponds	/		
<b>5. Groundwater Monitoring Wells</b>			
5a. Condition of well casings and locks	/		
5b. Condition of well pads and pipe bollards	/		
5c. Access to wells	/		
<b>6. Landfill Access Roads</b>			
6a. Condition of main access road	/		
6b. Condition of active disposal area access road	/		
6c. Acceptable dust control measures	/		
<b>7. Other Items</b>			
7a.			
7b.			
Eddie Wamble Print Name of Inspector Completing Form	E. Wamble Signature	5-10-18 Date	

**PLUM POINT SERVICES COMPANY CLASS 3N LANDFILL  
WEEKLY LANDFILL INSPECTION FORM**

Facility Name: Plum Point Energy Station, Class 3N Landfill			
Facility Address: 2732 South County Road 623, Osceola, AR 72370			
Date: 5-15-18	Time: 4:00	Weather: 92°	
<b>Inspection Representatives</b>			
Charah: E. Wamble			
Others:			
<b>Weekly Inspection Observations</b>			
	Acceptable	Needs Improvement	Comments (See Page 2 for Additional Comments)
<b>1. General Operating Issues</b>			
1a. General stability of landfill slopes	✓		
1b. Condition of exposed waste slopes	✓		
1c. Condition of exposed waste grading	✓		
1d. Signs of erosion or washouts	✓		
1e. Signs of leachate seeps	✓		
1f. Condition of dust control measures	✓		
1g. Condition of landfill signage	✓		
<b>2. Cover System</b>			
2a. Condition of interim cover	✓		
2b. Condition of final cover	N/A		
2c. Condition of vegetation	✓		
2d. Condition of erosion control devices	✓		
<b>3. Leachate Collection and Storage System</b>			
3a. Condition of leachate pumps	✓		
3b. Condition of leachate control panels	✓		
3c. Status of leachate levels in disposal cells	✓		
3d. Condition of leachate collection piping	✓		
3e. Condition of cleanouts and headwalls	✓		
3f. Condition of leachate transmission piping	✓		
3g. Condition of leachate storage system	✓		
<b>4. Stormwater Control Facilities</b>			
4a. Condition of culverts	✓		
4b. Condition of ditches	✓		
4c. Condition of diversion berms	✓		
4d. Condition of letdowns	N/A		
4e. Condition of stormwater ponds	✓		
<b>5. Groundwater Monitoring Wells</b>			
5a. Condition of well casings and locks	✓		
5b. Condition of well pads and pipe bollards	✓		
5c. Access to wells	✓		
<b>6. Landfill Access Roads</b>			
6a. Condition of main access road	✓		
6b. Condition of active disposal area access road	✓		
6c. Acceptable dust control measures	✓		
<b>7. Other Items</b>			
7a.			
7b.			
Eddie Wamble Print Name of Inspector Completing Form		E. Wamble Signature	5-15-18 Date

**PLUM POINT SERVICES COMPANY CLASS 3N LANDFILL  
WEEKLY LANDFILL INSPECTION FORM**

Facility Name: Plum Point Energy Station, Class 3N Landfill			
Facility Address: 2732 South County Road 623, Osceola, AR 72370			
Date: 5-17-18	Time: 3:00	Weather: Overcast 70°	
<b>Inspection Representatives</b>			
Charah: B. Wamble			
Others:			
<b>Weekly Inspection Observations</b>			
	Acceptable	Needs Improvement	Comments (See Page 2 for Additional Comments)
<b>1. General Operating Issues</b>			
1a. General stability of landfill slopes	✓		
1b. Condition of exposed waste slopes	✓		
1c. Condition of exposed waste grading	✓		
1d. Signs of erosion or washouts	✓		
1e. Signs of leachate seeps	✓		
1f. Condition of dust control measures	✓		
1g. Condition of landfill signage	✓		
<b>2. Cover System</b>			
2a. Condition of interim cover	✓		
2b. Condition of final cover	N/A		
2c. Condition of vegetation	✓		
2d. Condition of erosion control devices	✓		
<b>3. Leachate Collection and Storage System</b>			
3a. Condition of leachate pumps	✓		
3b. Condition of leachate control panels	✓		
3c. Status of leachate levels in disposal cells	✓		
3d. Condition of leachate collection piping	✓		
3e. Condition of cleanouts and headwalls	✓		
3f. Condition of leachate transmission piping	✓		
3g. Condition of leachate storage system	✓		
<b>4. Stormwater Control Facilities</b>			
4a. Condition of culverts	✓		
4b. Condition of ditches	✓		
4c. Condition of diversion berms	✓		
4d. Condition of letdowns	N/A		
4e. Condition of stormwater ponds	✓		
<b>5. Groundwater Monitoring Wells</b>			
5a. Condition of well casings and locks	✓		
5b. Condition of well pads and pipe bollards	✓		
5c. Access to wells	✓		
<b>6. Landfill Access Roads</b>			
6a. Condition of main access road	✓		
6b. Condition of active disposal area access road	✓		
6c. Acceptable dust control measures	✓		
<b>7. Other Items</b>			
7a.			
7b.			
Print Name of Inspector Completing Form		Signature	Date

**PLUM POINT SERVICES COMPANY CLASS 3N LANDFILL  
WEEKLY LANDFILL INSPECTION FORM**

Facility Name: Plum Point Energy Station, Class 3N Landfill			
Facility Address: 2732 South County Road 623, Osceola, AR 72370			
Date: 5-23-18	Time: 2:30	Weather: 87° Clear	
<b>Inspection Representatives</b>			
Charah: E. Wamble			
Others:			
<b>Weekly Inspection Observations</b>			
	Acceptable	Needs Improvement	Comments (See Page 2 for Additional Comments)
<b>1. General Operating Issues</b>			
1a. General stability of landfill slopes	✓		
1b. Condition of exposed waste slopes	✓		
1c. Condition of exposed waste grading	✓		
1d. Signs of erosion or washouts	✓		
1e. Signs of leachate seeps	✓		
1f. Condition of dust control measures	✓		
1g. Condition of landfill signage	✓		
<b>2. Cover System</b>			
2a. Condition of interim cover	✓		
2b. Condition of final cover	N/A		
2c. Condition of vegetation	✓		
2d. Condition of erosion control devices	✓		
<b>3. Leachate Collection and Storage System</b>			
3a. Condition of leachate pumps	✓		
3b. Condition of leachate control panels	✓		
3c. Status of leachate levels in disposal cells	✓		
3d. Condition of leachate collection piping	✓		
3e. Condition of cleanouts and headwalls	✓		
3f. Condition of leachate transmission piping	✓		
3g. Condition of leachate storage system	✓		
<b>4. Stormwater Control Facilities</b>			
4a. Condition of culverts	✓		
4b. Condition of ditches	✓		
4c. Condition of diversion berms	✓		
4d. Condition of letdowns	N/A		
4e. Condition of stormwater ponds	✓		
<b>5. Groundwater Monitoring Wells</b>			
5a. Condition of well casings and locks	✓		
5b. Condition of well pads and pipe bollards	✓		
5c. Access to wells	✓		
<b>6. Landfill Access Roads</b>			
6a. Condition of main access road	✓		
6b. Condition of active disposal area access road	✓		
6c. Acceptable dust control measures	✓		
<b>7. Other Items</b>			
7a.			
7b.			
Eddie Wamble Print Name of Inspector Completing Form		E. Wamble Signature	5-23-18 Date

**PLUM POINT SERVICES COMPANY CLASS 3N LANDFILL  
WEEKLY LANDFILL INSPECTION FORM**

Facility Name: Plum Point Energy Station, Class 3N Landfill			
Facility Address: 2732 South County Road 623, Osceola, AR 72370			
Date: 5-25-18	Time: 3:45	Weather: Cloudy 87°	
<b>Inspection Representatives</b>			
Charah:			
Others:			
<b>Weekly Inspection Observations</b>			
	Acceptable	Needs Improvement	Comments (See Page 2 for Additional Comments)
<b>1. General Operating Issues</b>			
1a. General stability of landfill slopes	✓		
1b. Condition of exposed waste slopes	✓		
1c. Condition of exposed waste grading	✓		
1d. Signs of erosion or washouts	✓		
1e. Signs of leachate seeps	✓		
1f. Condition of dust control measures	✓		
1g. Condition of landfill signage	✓		
<b>2. Cover System</b>			
2a. Condition of interim cover	✓		
2b. Condition of final cover	N/A		
2c. Condition of vegetation	✓		
2d. Condition of erosion control devices	✓		
<b>3. Leachate Collection and Storage System</b>			
3a. Condition of leachate pumps	✓		
3b. Condition of leachate control panels	✓		
3c. Status of leachate levels in disposal cells	✓		
3d. Condition of leachate collection piping	✓		
3e. Condition of cleanouts and headwalls	✓		
3f. Condition of leachate transmission piping	✓		
3g. Condition of leachate storage system	✓		
<b>4. Stormwater Control Facilities</b>			
4a. Condition of culverts	✓		
4b. Condition of ditches	✓		
4c. Condition of diversion berms	✓		
4d. Condition of letdowns	N/A		
4e. Condition of stormwater ponds	✓		
<b>5. Groundwater Monitoring Wells</b>			
5a. Condition of well casings and locks	✓		
5b. Condition of well pads and pipe bollards	✓		
5c. Access to wells	✓		
<b>6. Landfill Access Roads</b>			
6a. Condition of main access road	✓		
6b. Condition of active disposal area access road	✓		
6c. Acceptable dust control measures	✓		
<b>7. Other Items</b>			
7a.			
7b.			
Eddie Wamble Print Name of Inspector Completing Form	E. Wamble Signature	5-25-18 Date	

**PLUM POINT SERVICES COMPANY CLASS 3N LANDFILL  
WEEKLY LANDFILL INSPECTION FORM**

Facility Name: Plum Point Energy Station, Class 3N Landfill			
Facility Address: 2732 South County Road 623, Osceola, AR 72370			
Date: 6-1-18	Time: 2:04	Weather: Clear 82°	
<b>Inspection Representatives</b>			
Charah: E. Wamble			
Others:			
<b>Weekly Inspection Observations</b>			
	Acceptable	Needs Improvement	Comments (See Page 2 for Additional Comments)
<b>1. General Operating Issues</b>			
1a. General stability of landfill slopes	/		
1b. Condition of exposed waste slopes	/		
1c. Condition of exposed waste grading	/		
1d. Signs of erosion or washouts	/		
1e. Signs of leachate seeps	/		
1f. Condition of dust control measures	/		
1g. Condition of landfill signage	/		
<b>2. Cover System</b>			
2a. Condition of interim cover	/		
2b. Condition of final cover	N/A		
2c. Condition of vegetation	/		
2d. Condition of erosion control devices	/		
<b>3. Leachate Collection and Storage System</b>			
3a. Condition of leachate pumps	/		
3b. Condition of leachate control panels	/		
3c. Status of leachate levels in disposal cells	/		
3d. Condition of leachate collection piping	/		
3e. Condition of cleanouts and headwalls	/		
3f. Condition of leachate transmission piping	/		
3g. Condition of leachate storage system	/		
<b>4. Stormwater Control Facilities</b>			
4a. Condition of culverts	/		
4b. Condition of ditches	/		
4c. Condition of diversion berms	/		
4d. Condition of letdowns	N/A		
4e. Condition of stormwater ponds	/		
<b>5. Groundwater Monitoring Wells</b>			
5a. Condition of well casings and locks	/		
5b. Condition of well pads and pipe bollards	/		
5c. Access to wells	/		
<b>6. Landfill Access Roads</b>			
6a. Condition of main access road	/		
6b. Condition of active disposal area access road	/		
6c. Acceptable dust control measures	/		
<b>7. Other Items</b>			
7a.			
7b.			
Eddie Wamble	E. Wamble	6-1-18	
Print Name of Inspector Completing Form	Signature	Date	

**PLUM POINT SERVICES COMPANY CLASS 3N LANDFILL  
WEEKLY LANDFILL INSPECTION FORM**

Facility Name: Plum Point Energy Station, Class 3N Landfill			
Facility Address: 2732 South County Road 623, Osceola, AR 72370			
Date: 6-5-18	Time: 10:40	Weather: 81° Clear	
<b>Inspection Representatives</b>			
Charah: E. Wamble			
Others:			
<b>Weekly Inspection Observations</b>			
	Acceptable	Needs Improvement	Comments (See Page 2 for Additional Comments)
<b>1. General Operating Issues</b>			
1a. General stability of landfill slopes	/		
1b. Condition of exposed waste slopes	/		
1c. Condition of exposed waste grading	/		
1d. Signs of erosion or washouts	/		
1e. Signs of leachate seeps	/		
1f. Condition of dust control measures	/		
1g. Condition of landfill signage	/		
<b>2. Cover System</b>			
2a. Condition of interim cover	/		
2b. Condition of final cover	N/A		
2c. Condition of vegetation	/		
2d. Condition of erosion control devices	/		
<b>3. Leachate Collection and Storage System</b>			
3a. Condition of leachate pumps	/		
3b. Condition of leachate control panels	/		
3c. Status of leachate levels in disposal cells	/		
3d. Condition of leachate collection piping	/		
3e. Condition of cleanouts and headwalls	/		
3f. Condition of leachate transmission piping	/		
3g. Condition of leachate storage system	/		
<b>4. Stormwater Control Facilities</b>			
4a. Condition of culverts	/		
4b. Condition of ditches	/		
4c. Condition of diversion berms	/		
4d. Condition of letdowns	N/A		
4e. Condition of stormwater ponds	/		
<b>5. Groundwater Monitoring Wells</b>			
5a. Condition of well casings and locks	/		
5b. Condition of well pads and pipe bollards	/		
5c. Access to wells	/		
<b>6. Landfill Access Roads</b>			
6a. Condition of main access road	/		
6b. Condition of active disposal area access road	/		
6c. Acceptable dust control measures	/		
<b>7. Other Items</b>			
7a.			
7b.			
E. Wamble Print Name of Inspector Completing Form	E. Wamble Signature	6-5-18 Date	

**PLUM POINT SERVICES COMPANY CLASS 3N LANDFILL  
WEEKLY LANDFILL INSPECTION FORM**

Facility Name: Plum Point Energy Station, Class 3N Landfill			
Facility Address: 2732 South County Road 623, Osceola, AR 72370			
Date: 6-7-18	Time: 11:00	Weather: 87°	
<b>Inspection Representatives</b>			
Charah: E. Wamble			
Others:			
<b>Weekly Inspection Observations</b>			
	Acceptable	Needs Improvement	Comments (See Page 2 for Additional Comments)
<b>1. General Operating Issues</b>			
1a. General stability of landfill slopes	✓		
1b. Condition of exposed waste slopes	✓		
1c. Condition of exposed waste grading	✓		
1d. Signs of erosion or washouts	✓		
1e. Signs of leachate seeps	✓		
1f. Condition of dust control measures	✓		
1g. Condition of landfill signage	✓		
<b>2. Cover System</b>			
2a. Condition of interim cover	✓		
2b. Condition of final cover	N/A		
2c. Condition of vegetation	✓		
2d. Condition of erosion control devices	✓		
<b>3. Leachate Collection and Storage System</b>			
3a. Condition of leachate pumps	✓		
3b. Condition of leachate control panels	✓		
3c. Status of leachate levels in disposal cells	✓		
3d. Condition of leachate collection piping	✓		
3e. Condition of cleanouts and headwalls	✓		
3f. Condition of leachate transmission piping	✓		
3g. Condition of leachate storage system	✓		
<b>4. Stormwater Control Facilities</b>			
4a. Condition of culverts	✓		
4b. Condition of ditches	✓		
4c. Condition of diversion berms	✓		
4d. Condition of letdowns	N/A		
4e. Condition of stormwater ponds	✓		
<b>5. Groundwater Monitoring Wells</b>			
5a. Condition of well casings and locks	✓		
5b. Condition of well pads and pipe bollards	✓		
5c. Access to wells	✓		
<b>6. Landfill Access Roads</b>			
6a. Condition of main access road	✓		
6b. Condition of active disposal area access road	✓		
6c. Acceptable dust control measures	✓		
<b>7. Other Items</b>			
7a.			
7b.			
Eddie Wamble	E. Wamble	6-7-18	
Print Name of Inspector Completing Form	Signature	Date	

**PLUM POINT SERVICES COMPANY CLASS 3N LANDFILL  
WEEKLY LANDFILL INSPECTION FORM**

Facility Name: Plum Point Energy Station, Class 3N Landfill			
Facility Address: 2732 South County Road 623, Osceola, AR 72370			
Date: 6-11-18	Time: 10:00	Weather: Clear 82°	
<b>Inspection Representatives</b>			
Charah: Eddie Wamble			
Others:			
<b>Weekly Inspection Observations</b>			
	Acceptable	Needs Improvement	Comments (See Page 2 for Additional Comments)
<b>1. General Operating Issues</b>			
1a. General stability of landfill slopes	/		
1b. Condition of exposed waste slopes	/		
1c. Condition of exposed waste grading	/		
1d. Signs of erosion or washouts	/		
1e. Signs of leachate seeps	/		
1f. Condition of dust control measures	/		
1g. Condition of landfill signage	/		
<b>2. Cover System</b>			
2a. Condition of interim cover	/		
2b. Condition of final cover	N/A		
2c. Condition of vegetation	/		
2d. Condition of erosion control devices	/		
<b>3. Leachate Collection and Storage System</b>			
3a. Condition of leachate pumps	/		
3b. Condition of leachate control panels	/		
3c. Status of leachate levels in disposal cells	/		
3d. Condition of leachate collection piping	/		
3e. Condition of cleanouts and headwalls	/		
3f. Condition of leachate transmission piping	/		
3g. Condition of leachate storage system	/		
<b>4. Stormwater Control Facilities</b>			
4a. Condition of culverts	/		
4b. Condition of ditches	/		
4c. Condition of diversion berms	/		
4d. Condition of letdowns	N/A		
4e. Condition of stormwater ponds	/		
<b>5. Groundwater Monitoring Wells</b>			
5a. Condition of well casings and locks	/		
5b. Condition of well pads and pipe bollards	/		
5c. Access to wells	/		
<b>6. Landfill Access Roads</b>			
6a. Condition of main access road	/		
6b. Condition of active disposal area access road	/		
6c. Acceptable dust control measures	/		
<b>7. Other Items</b>			
7a.			
7b.			
Eddie Wamble Print Name of Inspector Completing Form	E. Wamble Signature	6-11-18 Date	

**PLUM POINT SERVICES COMPANY CLASS 3N LANDFILL  
WEEKLY LANDFILL INSPECTION FORM**

Facility Name: Plum Point Energy Station, Class 3N Landfill			
Facility Address: 2732 South County Road 623, Osceola, AR 72370			
Date: 6-14-18	Time: 1:30	Weather: Clear 88°	
<b>Inspection Representatives</b>			
Charah: E. Wamble			
Others:			
<b>Weekly Inspection Observations</b>			
	Acceptable	Needs Improvement	Comments (See Page 2 for Additional Comments)
<b>1. General Operating Issues</b>			
1a. General stability of landfill slopes	/		
1b. Condition of exposed waste slopes	/		
1c. Condition of exposed waste grading	/		
1d. Signs of erosion or washouts	/		
1e. Signs of leachate seeps	/		
1f. Condition of dust control measures	/		
1g. Condition of landfill signage	/		
<b>2. Cover System</b>			
2a. Condition of interim cover	/		
2b. Condition of final cover	N/A		
2c. Condition of vegetation	/		
2d. Condition of erosion control devices	/		
<b>3. Leachate Collection and Storage System</b>			
3a. Condition of leachate pumps	/		
3b. Condition of leachate control panels	/		
3c. Status of leachate levels in disposal cells	/		
3d. Condition of leachate collection piping	/		
3e. Condition of cleanouts and headwalls	/		
3f. Condition of leachate transmission piping	/		
3g. Condition of leachate storage system	/		
<b>4. Stormwater Control Facilities</b>			
4a. Condition of culverts	/		
4b. Condition of ditches	/		
4c. Condition of diversion berms	/		
4d. Condition of letdowns	N/A		
4e. Condition of stormwater ponds	/		
<b>5. Groundwater Monitoring Wells</b>			
5a. Condition of well casings and locks	/		
5b. Condition of well pads and pipe bollards	/		
5c. Access to wells	/		
<b>6. Landfill Access Roads</b>			
6a. Condition of main access road	/		
6b. Condition of active disposal area access road	/		
6c. Acceptable dust control measures	/		
<b>7. Other Items</b>			
7a.			
7b.			
Eddie Wamble Print Name of Inspector Completing Form	E. Wamble Signature	6-14-18 Date	

**PLUM POINT SERVICES COMPANY CLASS 3N LANDFILL  
WEEKLY LANDFILL INSPECTION FORM**

Facility Name: Plum Point Energy Station, Class 3N Landfill			
Facility Address: 2732 South County Road 623, Osceola, AR 72370			
Date: 6-18-18	Time: 3:00	Weather: Clear 91°	
<b>Inspection Representatives</b>			
Charah: Eddie Wamble			
Others:			
<b>Weekly Inspection Observations</b>			
	Acceptable	Needs Improvement	Comments (See Page 2 for Additional Comments)
<b>1. General Operating Issues</b>			
1a. General stability of landfill slopes	/		
1b. Condition of exposed waste slopes	/		
1c. Condition of exposed waste grading	/		
1d. Signs of erosion or washouts	/		
1e. Signs of leachate seeps	/		
1f. Condition of dust control measures	/		
1g. Condition of landfill signage	/		
<b>2. Cover System</b>			
2a. Condition of interim cover	/		
2b. Condition of final cover	N/A		
2c. Condition of vegetation	/		
2d. Condition of erosion control devices	/		
<b>3. Leachate Collection and Storage System</b>			
3a. Condition of leachate pumps	/		
3b. Condition of leachate control panels	/		
3c. Status of leachate levels in disposal cells	/		
3d. Condition of leachate collection piping	/		
3e. Condition of cleanouts and headwalls	/		
3f. Condition of leachate transmission piping	/		
3g. Condition of leachate storage system	/		
<b>4. Stormwater Control Facilities</b>			
4a. Condition of culverts	/		
4b. Condition of ditches	/		
4c. Condition of diversion berms	/		
4d. Condition of letdowns	N/A		
4e. Condition of stormwater ponds	/		
<b>5. Groundwater Monitoring Wells</b>			
5a. Condition of well casings and locks	/		
5b. Condition of well pads and pipe bollards	/		
5c. Access to wells	/		
<b>6. Landfill Access Roads</b>			
6a. Condition of main access road	/		
6b. Condition of active disposal area access road	/		
6c. Acceptable dust control measures	/		
<b>7. Other Items</b>			
7a.			
7b.			
Eddie Wamble Print Name of Inspector Completing Form		E. Wamble Signature	6-18-18 Date

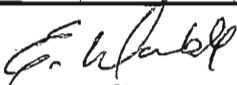
**PLUM POINT SERVICES COMPANY CLASS 3N LANDFILL  
WEEKLY LANDFILL INSPECTION FORM**

Facility Name: Plum Point Energy Station, Class 3N Landfill			
Facility Address: 2732 South County Road 623, Osceola, AR 72370			
Date: 6-29-18	Time: 1:30	Weather: 88° Overcast	
<b>Inspection Representatives</b>			
Charah: E. Wamble			
Others:			
<b>Weekly Inspection Observations</b>			
	Acceptable	Needs Improvement	Comments (See Page 2 for Additional Comments)
<b>1. General Operating Issues</b>			
1a. General stability of landfill slopes	/		
1b. Condition of exposed waste slopes	/		
1c. Condition of exposed waste grading	/		
1d. Signs of erosion or washouts	/		
1e. Signs of leachate seeps	/		
1f. Condition of dust control measures	/		
1g. Condition of landfill signage	/		
<b>2. Cover System</b>			
2a. Condition of interim cover	/		
2b. Condition of final cover	N/A		
2c. Condition of vegetation	/		
2d. Condition of erosion control devices	/		
<b>3. Leachate Collection and Storage System</b>			
3a. Condition of leachate pumps	/		
3b. Condition of leachate control panels	/		
3c. Status of leachate levels in disposal cells	/		
3d. Condition of leachate collection piping	/		
3e. Condition of cleanouts and headwalls	/		
3f. Condition of leachate transmission piping	/		
3g. Condition of leachate storage system	/		
<b>4. Stormwater Control Facilities</b>			
4a. Condition of culverts	/		
4b. Condition of ditches	/		
4c. Condition of diversion berms	/		
4d. Condition of letdowns	N/A		
4e. Condition of stormwater ponds	/		
<b>5. Groundwater Monitoring Wells</b>			
5a. Condition of well casings and locks	/		
5b. Condition of well pads and pipe bollards	/		
5c. Access to wells	/		
<b>6. Landfill Access Roads</b>			
6a. Condition of main access road	/		
6b. Condition of active disposal area access road	/		
6c. Acceptable dust control measures	✓		
<b>7. Other Items</b>			
7a.			
7b.			
Eddie Wamble	E. Wamble	6-29-18	
Print Name of Inspector Completing Form	Signature	Date	

**PLUM POINT SERVICES COMPANY CLASS 3N LANDFILL  
WEEKLY LANDFILL INSPECTION FORM**

Facility Name: Plum Point Energy Station, Class 3N Landfill			
Facility Address: 2732 South County Road 623, Osceola, AR 72370			
Date: 7-3-18	Time: 9:16	Weather: Overcast 78°	
<b>Inspection Representatives</b>			
Charah: E. Wamble			
Others:			
<b>Weekly Inspection Observations</b>			
	Acceptable	Needs Improvement	Comments (See Page 2 for Additional Comments)
<b>1. General Operating Issues</b>			
1a. General stability of landfill slopes	✓		
1b. Condition of exposed waste slopes	✓		
1c. Condition of exposed waste grading	✓		
1d. Signs of erosion or washouts	✓		
1e. Signs of leachate seeps	✓		
1f. Condition of dust control measures	✓		
1g. Condition of landfill signage	✓		
<b>2. Cover System</b>			
2a. Condition of interim cover	✓		
2b. Condition of final cover	N/A		
2c. Condition of vegetation	✓		
2d. Condition of erosion control devices	✓		
<b>3. Leachate Collection and Storage System</b>			
3a. Condition of leachate pumps	✓		
3b. Condition of leachate control panels	✓		
3c. Status of leachate levels in disposal cells	✓		
3d. Condition of leachate collection piping	✓		
3e. Condition of cleanouts and headwalls	✓		
3f. Condition of leachate transmission piping	✓		
3g. Condition of leachate storage system	✓		
<b>4. Stormwater Control Facilities</b>			
4a. Condition of culverts	✓		
4b. Condition of ditches	✓		
4c. Condition of diversion berms	✓		
4d. Condition of letdowns	N/A		
4e. Condition of stormwater ponds	✓		
<b>5. Groundwater Monitoring Wells</b>			
5a. Condition of well casings and locks	✓		
5b. Condition of well pads and pipe bollards	✓		
5c. Access to wells	✓		
<b>6. Landfill Access Roads</b>			
6a. Condition of main access road	✓		
6b. Condition of active disposal area access road	✓		
6c. Acceptable dust control measures	✓		
<b>7. Other Items</b>			
7a.			
7b.			
Eddie Wamble Print Name of Inspector Completing Form	E. Wamble Signature	7-3-18 Date	

## PLUM POINT SERVICES COMPANY CLASS 3N LANDFILL WEEKLY LANDFILL INSPECTION FORM

Facility Name: Plum Point Energy Station, Class 3N Landfill			
Facility Address: 2732 South County Road 623, Osceola, AR 72370			
Date: 7-6-18	Time: 1:50	Weather: Cloudy 80°	
<b>Inspection Representatives</b>			
Charah: E. Wamble			
Others:			
<b>Weekly Inspection Observations</b>			
	Acceptable	Needs Improvement	Comments (See Page 2 for Additional Comments)
<b>1. General Operating Issues</b>			
1a. General stability of landfill slopes	/		
1b. Condition of exposed waste slopes	/		
1c. Condition of exposed waste grading	/		
1d. Signs of erosion or washouts	/		
1e. Signs of leachate seeps	/		
1f. Condition of dust control measures	/		
1g. Condition of landfill signage	/		
<b>2. Cover System</b>			
2a. Condition of interim cover	/		
2b. Condition of final cover	N/A		
2c. Condition of vegetation	/		
2d. Condition of erosion control devices	/		
<b>3. Leachate Collection and Storage System</b>			
3a. Condition of leachate pumps	/		
3b. Condition of leachate control panels	/		
3c. Status of leachate levels in disposal cells	/		
3d. Condition of leachate collection piping	/		
3e. Condition of cleanouts and headwalls	/		
3f. Condition of leachate transmission piping	/		
3g. Condition of leachate storage system	/		
<b>4. Stormwater Control Facilities</b>			
4a. Condition of culverts	/		
4b. Condition of ditches	/		
4c. Condition of diversion berms	/		
4d. Condition of letdowns	N/A		
4e. Condition of stormwater ponds	/		
<b>5. Groundwater Monitoring Wells</b>			
5a. Condition of well casings and locks	/		
5b. Condition of well pads and pipe bollards	/		
5c. Access to wells	/		
<b>6. Landfill Access Roads</b>			
6a. Condition of main access road	/		
6b. Condition of active disposal area access road	/		
6c. Acceptable dust control measures	/		
<b>7. Other Items</b>			
7a.			
7b.			
Eddie Wamble Print Name of Inspector Completing Form	 Signature	7-6-18 Date	

**PLUM POINT SERVICES COMPANY CLASS 3N LANDFILL  
WEEKLY LANDFILL INSPECTION FORM**

Facility Name: Plum Point Energy Station, Class 3N Landfill			
Facility Address: 2732 South County Road 623, Osceola, AR 72370			
Date: 7-10-18	Time: 12:00	Weather: Clear 86°	
<b>Inspection Representatives</b>			
Charah: Eddie Wamble			
Others:			
<b>Weekly Inspection Observations</b>			
	Acceptable	Needs Improvement	Comments (See Page 2 for Additional Comments)
<b>1. General Operating Issues</b>			
1a. General stability of landfill slopes	✓		
1b. Condition of exposed waste slopes	✓		
1c. Condition of exposed waste grading	✓		
1d. Signs of erosion or washouts	✓		
1e. Signs of leachate seeps	✓		
1f. Condition of dust control measures	✓		
1g. Condition of landfill signage	✓		
<b>2. Cover System</b>			
2a. Condition of interim cover	✓		
2b. Condition of final cover	N/A		
2c. Condition of vegetation	✓		
2d. Condition of erosion control devices	✓		
<b>3. Leachate Collection and Storage System</b>			
3a. Condition of leachate pumps	✓		
3b. Condition of leachate control panels	✓		
3c. Status of leachate levels in disposal cells	✓		
3d. Condition of leachate collection piping	✗		
3e. Condition of cleanouts and headwalls	✗		
3f. Condition of leachate transmission piping	✓		
3g. Condition of leachate storage system	✓		
<b>4. Stormwater Control Facilities</b>			
4a. Condition of culverts	✓		
4b. Condition of ditches	✓		
4c. Condition of diversion berms	✓		
4d. Condition of letdowns	N/A		
4e. Condition of stormwater ponds	✓		
<b>5. Groundwater Monitoring Wells</b>			
5a. Condition of well casings and locks	✓		
5b. Condition of well pads and pipe bollards	✓		
5c. Access to wells	✓		
<b>6. Landfill Access Roads</b>			
6a. Condition of main access road	✓		
6b. Condition of active disposal area access road	✓		
6c. Acceptable dust control measures	✓		
<b>7. Other Items</b>			
7a.			
7b.			
Eddie Wamble	Eddie Wamble	7-10-18	
Print Name of Inspector Completing Form	Signature	Date	

**PLUM POINT SERVICES COMPANY CLASS 3N LANDFILL  
WEEKLY LANDFILL INSPECTION FORM**

Facility Name: Plum Point Energy Station, Class 3N Landfill			
Facility Address: 2732 South County Road 623, Osceola, AR 72370			
Date: 7.12.18	Time: 9:00	Weather: Clear 84°	
<b>Inspection Representatives</b>			
Charah: E. Wamble			
Others:			
<b>Weekly Inspection Observations</b>			
	Acceptable	Needs Improvement	Comments (See Page 2 for Additional Comments)
<b>1. General Operating Issues</b>			
1a. General stability of landfill slopes	/		
1b. Condition of exposed waste slopes	/		
1c. Condition of exposed waste grading	/		
1d. Signs of erosion or washouts	/		
1e. Signs of leachate seeps	/		
1f. Condition of dust control measures	/		
1g. Condition of landfill signage	/		
<b>2. Cover System</b>			
2a. Condition of interim cover	/		
2b. Condition of final cover	N/A		
2c. Condition of vegetation	/		
2d. Condition of erosion control devices	/		
<b>3. Leachate Collection and Storage System</b>			
3a. Condition of leachate pumps	/		
3b. Condition of leachate control panels	/		
3c. Status of leachate levels in disposal cells	/		
3d. Condition of leachate collection piping	/		
3e. Condition of cleanouts and headwalls	/		
3f. Condition of leachate transmission piping	/		
3g. Condition of leachate storage system	/		
<b>4. Stormwater Control Facilities</b>			
4a. Condition of culverts	/		
4b. Condition of ditches	/		
4c. Condition of diversion berms	/		
4d. Condition of letdowns	N/A		
4e. Condition of stormwater ponds	/		
<b>5. Groundwater Monitoring Wells</b>			
5a. Condition of well casings and locks	/		
5b. Condition of well pads and pipe bollards	/		
5c. Access to wells	/		
<b>6. Landfill Access Roads</b>			
6a. Condition of main access road	/		
6b. Condition of active disposal area access road	/		
6c. Acceptable dust control measures	/		
<b>7. Other Items</b>			
7a.			
7b.			
E. Wamble Print Name of Inspector Completing Form		E. Wamble Signature	7-12-18 Date

36

**PLUM POINT SERVICES COMPANY CLASS 3N LANDFILL  
WEEKLY LANDFILL INSPECTION FORM**

Facility Name: Plum Point Energy Station, Class 3N Landfill			
Facility Address: 2732 South County Road 623, Osceola, AR 72370			
Date: 7-17-18	Time: 3:00	Weather: Clear	
<b>Inspection Representatives</b>			
Charah: E. Wamble			
Others:			
<b>Weekly Inspection Observations</b>			
	Acceptable	Needs Improvement	Comments (See Page 2 for Additional Comments)
<b>1. General Operating Issues</b>			
1a. General stability of landfill slopes	✓		
1b. Condition of exposed waste slopes	✓		
1c. Condition of exposed waste grading	✓		
1d. Signs of erosion or washouts	✓		
1e. Signs of leachate seeps	✓		
1f. Condition of dust control measures	✓		
1g. Condition of landfill signage	✓		
<b>2. Cover System</b>			
2a. Condition of interim cover	✓		
2b. Condition of final cover	N/A		
2c. Condition of vegetation	✓		
2d. Condition of erosion control devices	✓		
<b>3. Leachate Collection and Storage System</b>			
3a. Condition of leachate pumps	✓		
3b. Condition of leachate control panels	✓		
3c. Status of leachate levels in disposal cells	✓		
3d. Condition of leachate collection piping	✓		
3e. Condition of cleanouts and headwalls	✓		
3f. Condition of leachate transmission piping	✓		
3g. Condition of leachate storage system	✓		
<b>4. Stormwater Control Facilities</b>			
4a. Condition of culverts	✓		
4b. Condition of ditches	✓		
4c. Condition of diversion berms	✓		
4d. Condition of letdowns	N/A		
4e. Condition of stormwater ponds	✓		
<b>5. Groundwater Monitoring Wells</b>			
5a. Condition of well casings and locks	✓		
5b. Condition of well pads and pipe bollards	✓		
5c. Access to wells	✓		
<b>6. Landfill Access Roads</b>			
6a. Condition of main access road	✓		
6b. Condition of active disposal area access road	✓		
6c. Acceptable dust control measures	✓		
<b>7. Other Items</b>			
7a.			
7b.			
Eddie Wamble	- E. Wamble	7-17-18	
Print Name of Inspector Completing Form	Signature	Date	

**PLUM POINT SERVICES COMPANY CLASS 3N LANDFILL  
WEEKLY LANDFILL INSPECTION FORM**

Facility Name: Plum Point Energy Station, Class 3N Landfill			
Facility Address: 2732 South County Road 623, Osceola, AR 72370			
Date: 7-19-18	Time: 3:00	Weather: Clear 92°	
<b>Inspection Representatives</b>			
Charah: E. Wamble			
Others:			
<b>Weekly Inspection Observations</b>			
	Acceptable	Needs Improvement	Comments (See Page 2 for Additional Comments)
<b>1. General Operating Issues</b>			
1a. General stability of landfill slopes	/		
1b. Condition of exposed waste slopes	/		
1c. Condition of exposed waste grading	/		
1d. Signs of erosion or washouts	/		
1e. Signs of leachate seeps	/		
1f. Condition of dust control measures	/		
1g. Condition of landfill signage	/		
<b>2. Cover System</b>			
2a. Condition of interim cover	/		
2b. Condition of final cover	N/A		
2c. Condition of vegetation	/		
2d. Condition of erosion control devices	/		
<b>3. Leachate Collection and Storage System</b>			
3a. Condition of leachate pumps	/		
3b. Condition of leachate control panels	/		
3c. Status of leachate levels in disposal cells	/		
3d. Condition of leachate collection piping	/		
3e. Condition of cleanouts and headwalls	/		
3f. Condition of leachate transmission piping	/		
3g. Condition of leachate storage system	/		
<b>4. Stormwater Control Facilities</b>			
4a. Condition of culverts	/		
4b. Condition of ditches	/		
4c. Condition of diversion berms	/		
4d. Condition of letdowns	N/A		
4e. Condition of stormwater ponds	/		
<b>5. Groundwater Monitoring Wells</b>			
5a. Condition of well casings and locks	/		
5b. Condition of well pads and pipe bollards	/		
5c. Access to wells	/		
<b>6. Landfill Access Roads</b>			
6a. Condition of main access road	/		
6b. Condition of active disposal area access road	/		
6c. Acceptable dust control measures	/		
<b>7. Other Items</b>			
7a.			
7b.			
Eddie Wamble Print Name of Inspector Completing Form		E. Wamble Signature	7-19-18 Date

**PLUM POINT SERVICES COMPANY CLASS 3N LANDFILL  
WEEKLY LANDFILL INSPECTION FORM**

Facility Name: Plum Point Energy Station, Class 3N Landfill			
Facility Address: 2732 South County Road 623, Osceola, AR 72370			
Date: 7-24-18	Time: 3:30	Weather: Clear 83°	
<b>Inspection Representatives</b>			
Charah: E Wamble			
Others:			
<b>Weekly Inspection Observations</b>			
	Acceptable	Needs Improvement	Comments (See Page 2 for Additional Comments)
<b>1. General Operating Issues</b>			
1a. General stability of landfill slopes	✓		
1b. Condition of exposed waste slopes	✓		
1c. Condition of exposed waste grading	✓		
1d. Signs of erosion or washouts	✓		
1e. Signs of leachate seeps	✓		
1f. Condition of dust control measures	✓		
1g. Condition of landfill signage	✓		
<b>2. Cover System</b>			
2a. Condition of interim cover	✓		
2b. Condition of final cover	N/A		
2c. Condition of vegetation	✓		
2d. Condition of erosion control devices	✓		
<b>3. Leachate Collection and Storage System</b>			
3a. Condition of leachate pumps	✓		
3b. Condition of leachate control panels	✓		
3c. Status of leachate levels in disposal cells	✓		
3d. Condition of leachate collection piping	✓		
3e. Condition of cleanouts and headwalls	✓		
3f. Condition of leachate transmission piping	✓		
3g. Condition of leachate storage system	✓		
<b>4. Stormwater Control Facilities</b>			
4a. Condition of culverts	✓		
4b. Condition of ditches	✓		
4c. Condition of diversion berms	✓		
4d. Condition of letdowns	N/A		
4e. Condition of stormwater ponds	✓		
<b>5. Groundwater Monitoring Wells</b>			
5a. Condition of well casings and locks	✓		
5b. Condition of well pads and pipe bollards	✓		
5c. Access to wells	✓		
<b>6. Landfill Access Roads</b>			
6a. Condition of main access road	✓		
6b. Condition of active disposal area access road	✓		
6c. Acceptable dust control measures	✓		
<b>7. Other Items</b>			
7a.			
7b.			
Eddie Wamble Print Name of Inspector Completing Form		E. Wamble Signature	7-24-18 Date

**PLUM POINT SERVICES COMPANY CLASS 3N LANDFILL  
WEEKLY LANDFILL INSPECTION FORM**

Facility Name: Plum Point Energy Station, Class 3N Landfill			
Facility Address: 2732 South County Road 623, Osceola, AR 72370			
Date: 7-26-18	Time: 11:30	Weather: Clear 87°	
<b>Inspection Representatives</b>			
Charah: E. Wamble			
Others:			
<b>Weekly Inspection Observations</b>			
	Acceptable	Needs Improvement	Comments (See Page 2 for Additional Comments)
<b>1. General Operating Issues</b>			
1a. General stability of landfill slopes	✓		
1b. Condition of exposed waste slopes	✓		
1c. Condition of exposed waste grading	✓		
1d. Signs of erosion or washouts	✓		
1e. Signs of leachate seeps	✓		
1f. Condition of dust control measures	✓		
1g. Condition of landfill signage	✓		
<b>2. Cover System</b>			
2a. Condition of interim cover	✓		
2b. Condition of final cover	N/A		
2c. Condition of vegetation	✓		
2d. Condition of erosion control devices	✓		
<b>3. Leachate Collection and Storage System</b>			
3a. Condition of leachate pumps	✓		
3b. Condition of leachate control panels	✓		
3c. Status of leachate levels in disposal cells	✓		
3d. Condition of leachate collection piping	✓		
3e. Condition of cleanouts and headwalls	✓		
3f. Condition of leachate transmission piping	✓		
3g. Condition of leachate storage system	✓		
<b>4. Stormwater Control Facilities</b>			
4a. Condition of culverts	✓		
4b. Condition of ditches	✓		
4c. Condition of diversion berms	✓		
4d. Condition of letdowns	N/A		
4e. Condition of stormwater ponds	✓		
<b>5. Groundwater Monitoring Wells</b>			
5a. Condition of well casings and locks	✓		
5b. Condition of well pads and pipe bollards	✓		
5c. Access to wells	✓		
<b>6. Landfill Access Roads</b>			
6a. Condition of main access road	✓		
6b. Condition of active disposal area access road	✓		
6c. Acceptable dust control measures	✓		
<b>7. Other Items</b>			
7a.			
7b.			
Eddie Wamble Print Name of Inspector Completing Form		E. Wamble Signature	7-26-18 Date

**PLUM POINT SERVICES COMPANY CLASS 3N LANDFILL  
WEEKLY LANDFILL INSPECTION FORM**

Facility Name: Plum Point Energy Station, Class 3N Landfill			
Facility Address: 2732 South County Road 623, Osceola, AR 72370			
Date: 7-31-18	Time: 1:15	Weather: 82° overcast	
<b>Inspection Representatives</b>			
Charah: E. Wamble			
Others:			
<b>Weekly Inspection Observations</b>			
	Acceptable	Needs Improvement	Comments (See Page 2 for Additional Comments)
<b>1. General Operating Issues</b>			
1a. General stability of landfill slopes	✓		
1b. Condition of exposed waste slopes	✓		
1c. Condition of exposed waste grading	✓		
1d. Signs of erosion or washouts	✓		
1e. Signs of leachate seeps	✓		
1f. Condition of dust control measures	✓		
1g. Condition of landfill signage	✓		
<b>2. Cover System</b>			
2a. Condition of interim cover	✓		
2b. Condition of final cover	N/A		
2c. Condition of vegetation	✓		
2d. Condition of erosion control devices	✓		
<b>3. Leachate Collection and Storage System</b>			
3a. Condition of leachate pumps	✓		
3b. Condition of leachate control panels	✓		
3c. Status of leachate levels in disposal cells	✓		
3d. Condition of leachate collection piping	✓		
3e. Condition of cleanouts and headwalls	✓		
3f. Condition of leachate transmission piping	✓		
3g. Condition of leachate storage system	✓		
<b>4. Stormwater Control Facilities</b>			
4a. Condition of culverts	✓		
4b. Condition of ditches	✓		
4c. Condition of diversion berms	✓		
4d. Condition of letdowns	N/A		
4e. Condition of stormwater ponds	✓		
<b>5. Groundwater Monitoring Wells</b>			
5a. Condition of well casings and locks	✓		
5b. Condition of well pads and pipe bollards	✓		
5c. Access to wells	✓		
<b>6. Landfill Access Roads</b>			
6a. Condition of main access road	✓		
6b. Condition of active disposal area access road	✓		
6c. Acceptable dust control measures	✓		
<b>7. Other Items</b>			
7a.			
7b.			
E. Wamble Print Name of Inspector Completing Form		E. Wamble Signature	7-31-18 Date

**PLUM POINT SERVICES COMPANY CLASS 3N LANDFILL  
WEEKLY LANDFILL INSPECTION FORM**

Facility Name: Plum Point Energy Station, Class 3N Landfill			
Facility Address: 2732 South County Road 623, Osceola, AR 72370			
Date: 8-8-18	Time: 7:23	Weather: Cloudy 77°	
<b>Inspection Representatives</b>			
Charah: Eddie Wamble			
Others:			
<b>Weekly Inspection Observations</b>			
	Acceptable	Needs Improvement	Comments (See Page 2 for Additional Comments)
<b>1. General Operating Issues</b>			
1a. General stability of landfill slopes	✓		
1b. Condition of exposed waste slopes	✓		
1c. Condition of exposed waste grading	✓		
1d. Signs of erosion or washouts	✓		
1e. Signs of leachate seeps	✓		
1f. Condition of dust control measures	✓		
1g. Condition of landfill signage	✓		
<b>2. Cover System</b>			
2a. Condition of interim cover	✓		
2b. Condition of final cover	N/A		
2c. Condition of vegetation	✓		
2d. Condition of erosion control devices	✓		
<b>3. Leachate Collection and Storage System</b>			
3a. Condition of leachate pumps	✓		
3b. Condition of leachate control panels	✓		
3c. Status of leachate levels in disposal cells	✓		
3d. Condition of leachate collection piping	✓		
3e. Condition of cleanouts and headwalls	✓		
3f. Condition of leachate transmission piping	✓		
3g. Condition of leachate storage system	✓		
<b>4. Stormwater Control Facilities</b>			
4a. Condition of culverts	✓		
4b. Condition of ditches	✓		
4c. Condition of diversion berms	✓		
4d. Condition of letdowns	N/A		
4e. Condition of stormwater ponds	✓		
<b>5. Groundwater Monitoring Wells</b>			
5a. Condition of well casings and locks	✓		
5b. Condition of well pads and pipe bollards	✓		
5c. Access to wells	✓		
<b>6. Landfill Access Roads</b>			
6a. Condition of main access road	✓		
6b. Condition of active disposal area access road	✓		
6c. Acceptable dust control measures	✓		
<b>7. Other Items</b>			
7a.			
7b.			
Eddie Wamble	E. Wamble	8-8-18	
Print Name of Inspector Completing Form	Signature	Date	

**PLUM POINT SERVICES COMPANY CLASS 3N LANDFILL  
WEEKLY LANDFILL INSPECTION FORM**

Facility Name: Plum Point Energy Station, Class 3N Landfill			
Facility Address: 2732 South County Road 623, Osceola, AR 72370			
Date: 8-13-18	Time: 8:00	Weather: Clear 75°	
<b>Inspection Representatives</b>			
Charah: Eddie Wamble			
Others:			
<b>Weekly Inspection Observations</b>			
	Acceptable	Needs Improvement	Comments (See Page 2 for Additional Comments)
<b>1. General Operating Issues</b>			
1a. General stability of landfill slopes	✓		
1b. Condition of exposed waste slopes	✓		
1c. Condition of exposed waste grading	✓		
1d. Signs of erosion or washouts	✓		
1e. Signs of leachate seeps	✓		
1f. Condition of dust control measures	✓		
1g. Condition of landfill signage	✓		
<b>2. Cover System</b>			
2a. Condition of interim cover	✓		
2b. Condition of final cover	N/A		
2c. Condition of vegetation	✓		
2d. Condition of erosion control devices	✓		
<b>3. Leachate Collection and Storage System</b>			
3a. Condition of leachate pumps	✓		
3b. Condition of leachate control panels	✓		
3c. Status of leachate levels in disposal cells	✓		
3d. Condition of leachate collection piping	✓		
3e. Condition of cleanouts and headwalls	✓		
3f. Condition of leachate transmission piping	✓		
3g. Condition of leachate storage system	✓		
<b>4. Stormwater Control Facilities</b>			
4a. Condition of culverts	✓		
4b. Condition of ditches	✓		
4c. Condition of diversion berms	✓		
4d. Condition of letdowns	N/A		
4e. Condition of stormwater ponds	✓		
<b>5. Groundwater Monitoring Wells</b>			
5a. Condition of well casings and locks	✓		
5b. Condition of well pads and pipe bollards	✓		
5c. Access to wells	✓		
<b>6. Landfill Access Roads</b>			
6a. Condition of main access road	✓		
6b. Condition of active disposal area access road	✓		
6c. Acceptable dust control measures	✓		
<b>7. Other Items</b>			
7a.			
7b.			
Eddie Wamble Print Name of Inspector Completing Form		E. Wamble Signature	8-13-18 Date

**PLUM POINT SERVICES COMPANY CLASS 3N LANDFILL  
WEEKLY LANDFILL INSPECTION FORM**

Facility Name: Plum Point Energy Station, Class 3N Landfill			
Facility Address: 2732 South County Road 623, Osceola, AR 72370			
Date: 8-17-18	Time: 10:30	Weather: 73° Cloudy	
<b>Inspection Representatives</b>			
Charah:			
Others:			
<b>Weekly Inspection Observations</b>			
	Acceptable	Needs Improvement	Comments (See Page 2 for Additional Comments)
<b>1. General Operating Issues</b>			
1a. General stability of landfill slopes	✓		
1b. Condition of exposed waste slopes	✓		
1c. Condition of exposed waste grading	✓		
1d. Signs of erosion or washouts	✓		
1e. Signs of leachate seeps	✓		
1f. Condition of dust control measures	✓		
1g. Condition of landfill signage	✓		
<b>2. Cover System</b>			
2a. Condition of interim cover	✓		
2b. Condition of final cover	N/A		
2c. Condition of vegetation	✓		
2d. Condition of erosion control devices	✓		
<b>3. Leachate Collection and Storage System</b>			
3a. Condition of leachate pumps	✓		Hardwired & Running
3b. Condition of leachate control panels	✓		
3c. Status of leachate levels in disposal cells	✓		
3d. Condition of leachate collection piping	✓		
3e. Condition of cleanouts and headwalls	✓		
3f. Condition of leachate transmission piping	✓		
3g. Condition of leachate storage system	✓		
<b>4. Stormwater Control Facilities</b>			
4a. Condition of culverts	✓		
4b. Condition of ditches	✓		
4c. Condition of diversion berms	✓		
4d. Condition of letdowns	N/A		
4e. Condition of stormwater ponds	✓		
<b>5. Groundwater Monitoring Wells</b>			
5a. Condition of well casings and locks	✓		
5b. Condition of well pads and pipe bollards	✓		
5c. Access to wells	✓		
<b>6. Landfill Access Roads</b>			
6a. Condition of main access road	✓		
6b. Condition of active disposal area access road	✓		
6c. Acceptable dust control measures	✓		
<b>7. Other Items</b>			
7a.			
7b.			
E. Wamble Print Name of Inspector Completing Form		E. Wamble Signature	8-17-18 Date

**PLUM POINT SERVICES COMPANY CLASS 3N LANDFILL  
WEEKLY LANDFILL INSPECTION FORM**

Facility Name: Plum Point Energy Station, Class 3N Landfill			
Facility Address: 2732 South County Road 623, Osceola, AR 72370			
Date: 8-23-18	Time: 4:30	Weather: Clear 77°	
<b>Inspection Representatives</b>			
Charah: E. Wamble			
Others:			
<b>Weekly Inspection Observations</b>			
	Acceptable	Needs Improvement	Comments (See Page 2 for Additional Comments)
<b>1. General Operating Issues</b>			
1a. General stability of landfill slopes	✓		
1b. Condition of exposed waste slopes	✓		
1c. Condition of exposed waste grading	✓		
1d. Signs of erosion or washouts	✓		
1e. Signs of leachate seeps	✓		
1f. Condition of dust control measures	✓		
1g. Condition of landfill signage	✓		
<b>2. Cover System</b>			
2a. Condition of interim cover	✓		
2b. Condition of final cover	N/A		
2c. Condition of vegetation	✓		
2d. Condition of erosion control devices	✓		
<b>3. Leachate Collection and Storage System</b>			
3a. Condition of leachate pumps	✓		
3b. Condition of leachate control panels	✓		
3c. Status of leachate levels in disposal cells	✓		
3d. Condition of leachate collection piping	✓		
3e. Condition of cleanouts and headwalls	✓		
3f. Condition of leachate transmission piping	✓		
3g. Condition of leachate storage system	✓		
<b>4. Stormwater Control Facilities</b>			
4a. Condition of culverts	✓		
4b. Condition of ditches	✓		
4c. Condition of diversion berms	✓		
4d. Condition of letdowns	N/A		
4e. Condition of stormwater ponds	✓		
<b>5. Groundwater Monitoring Wells</b>			
5a. Condition of well casings and locks	✓		
5b. Condition of well pads and pipe bollards	✓		
5c. Access to wells	✓		
<b>6. Landfill Access Roads</b>			
6a. Condition of main access road	✓		
6b. Condition of active disposal area access road	✓		
6c. Acceptable dust control measures	✓		
<b>7. Other Items</b>			
7a.			
7b.			
Eddie Wamble Print Name of Inspector Completing Form	E. Wamble Signature	8-23-18 Date	

**PLUM POINT SERVICES COMPANY CLASS 3N LANDFILL  
WEEKLY LANDFILL INSPECTION FORM**

Facility Name: Plum Point Energy Station, Class 3N Landfill			
Facility Address: 2732 South County Road 623, Osceola, AR 72370			
Date: 8-28-18	Time: 8:20	Weather: Clear 79°	
<b>Inspection Representatives</b>			
Charah: E. Wamble			
Others:			
<b>Weekly Inspection Observations</b>			
	Acceptable	Needs Improvement	Comments (See Page 2 for Additional Comments)
<b>1. General Operating Issues</b>			
1a. General stability of landfill slopes	✓		
1b. Condition of exposed waste slopes	✓		
1c. Condition of exposed waste grading	✓		
1d. Signs of erosion or washouts	✓		
1e. Signs of leachate seeps	✓		
1f. Condition of dust control measures	✓		
1g. Condition of landfill signage	✓		
<b>2. Cover System</b>			
2a. Condition of interim cover	✓		
2b. Condition of final cover	N/A		
2c. Condition of vegetation	✓		
2d. Condition of erosion control devices	✓		
<b>3. Leachate Collection and Storage System</b>			
3a. Condition of leachate pumps	✓		
3b. Condition of leachate control panels	✓		
3c. Status of leachate levels in disposal cells	✓		
3d. Condition of leachate collection piping	✓		
3e. Condition of cleanouts and headwalls	✓		
3f. Condition of leachate transmission piping	✓		
3g. Condition of leachate storage system	✓		
<b>4. Stormwater Control Facilities</b>			
4a. Condition of culverts	✓		
4b. Condition of ditches	✓		
4c. Condition of diversion berms	✓		
4d. Condition of letdowns	N/A		
4e. Condition of stormwater ponds	✓		
<b>5. Groundwater Monitoring Wells</b>			
5a. Condition of well casings and locks	✓		
5b. Condition of well pads and pipe bollards	✓		
5c. Access to wells	✓		
<b>6. Landfill Access Roads</b>			
6a. Condition of main access road	✓		
6b. Condition of active disposal area access road	✓		
6c. Acceptable dust control measures	✓		
<b>7. Other Items</b>			
7a.			
7b.			
Eddie Wamble	E. Wamble	8-28-18	
Print Name of Inspector Completing Form	Signature	Date	

**PLUM POINT SERVICES COMPANY CLASS 3N LANDFILL  
WEEKLY LANDFILL INSPECTION FORM**

Facility Name: Plum Point Energy Station, Class 3N Landfill			
Facility Address: 2732 South County Road 623, Osceola, AR 72370			
Date: 8-30-18	Time: 11:30	Weather: Clear 80°	
<b>Inspection Representatives</b>			
Charah: E. Wamble			
Others:			
<b>Weekly Inspection Observations</b>			
	Acceptable	Needs Improvement	Comments (See Page 2 for Additional Comments)
<b>1. General Operating Issues</b>			
1a. General stability of landfill slopes	✓		
1b. Condition of exposed waste slopes	✓		
1c. Condition of exposed waste grading	✓		
1d. Signs of erosion or washouts	✓		
1e. Signs of leachate seeps	✓		
1f. Condition of dust control measures	✓		
1g. Condition of landfill signage	✓		
<b>2. Cover System</b>			
2a. Condition of interim cover	✓		
2b. Condition of final cover	N/A		
2c. Condition of vegetation	✓		
2d. Condition of erosion control devices	✓		
<b>3. Leachate Collection and Storage System</b>			
3a. Condition of leachate pumps	✓		
3b. Condition of leachate control panels	✓		
3c. Status of leachate levels in disposal cells	✓		
3d. Condition of leachate collection piping	✓		
3e. Condition of cleanouts and headwalls	✓		
3f. Condition of leachate transmission piping	✓		
3g. Condition of leachate storage system	✓		
<b>4. Stormwater Control Facilities</b>			
4a. Condition of culverts	✓		
4b. Condition of ditches	✓		
4c. Condition of diversion berms	✓		
4d. Condition of letdowns	N/A		
4e. Condition of stormwater ponds	✓		
<b>5. Groundwater Monitoring Wells</b>			
5a. Condition of well casings and locks	✓		
5b. Condition of well pads and pipe bollards	✓		
5c. Access to wells	✓		
<b>6. Landfill Access Roads</b>			
6a. Condition of main access road	✓		
6b. Condition of active disposal area access road	✓		
6c. Acceptable dust control measures	✓		
<b>7. Other Items</b>			
7a.			
7b.			
Eddie Wamble Print Name of Inspector Completing Form	E. Wamble Signature	8-30-18 Date	

**PLUM POINT SERVICES COMPANY CLASS 3N LANDFILL  
WEEKLY LANDFILL INSPECTION FORM**

Facility Name: Plum Point Energy Station, Class 3N Landfill			
Facility Address: 2732 South County Road 623, Osceola, AR 72370			
Date: 9/4/18	Time: 11:11	Weather: Clear 86°	
<b>Inspection Representatives</b>			
Charah: E. Wamble			
Others:			
<b>Weekly Inspection Observations</b>			
	Acceptable	Needs Improvement	Comments (See Page 2 for Additional Comments)
<b>1. General Operating Issues</b>			
1a. General stability of landfill slopes	✓		
1b. Condition of exposed waste slopes	✓		
1c. Condition of exposed waste grading	✓		
1d. Signs of erosion or washouts	✓		
1e. Signs of leachate seeps	✓		
1f. Condition of dust control measures	✓		
1g. Condition of landfill signage	✓		
<b>2. Cover System</b>			
2a. Condition of interim cover	✓		
2b. Condition of final cover	N/A		
2c. Condition of vegetation	✓		
2d. Condition of erosion control devices	✓		
<b>3. Leachate Collection and Storage System</b>			
3a. Condition of leachate pumps	✓		
3b. Condition of leachate control panels	✓		
3c. Status of leachate levels in disposal cells	✓		
3d. Condition of leachate collection piping	✓		
3e. Condition of cleanouts and headwalls	✓		
3f. Condition of leachate transmission piping	✓		
3g. Condition of leachate storage system	✓		
<b>4. Stormwater Control Facilities</b>			
4a. Condition of culverts	✓		
4b. Condition of ditches	✓		
4c. Condition of diversion berms	✓		
4d. Condition of letdowns	N/A		
4e. Condition of stormwater ponds	✓		
<b>5. Groundwater Monitoring Wells</b>			
5a. Condition of well casings and locks	✓		
5b. Condition of well pads and pipe bollards	✓		
5c. Access to wells	✓		
<b>6. Landfill Access Roads</b>			
6a. Condition of main access road	✓		
6b. Condition of active disposal area access road	✓		
6c. Acceptable dust control measures	✓		
<b>7. Other Items</b>			
7a.			
7b.			
Eddie Wamble Print Name of Inspector Completing Form	E. Wamble Signature	9-14-18 Date	

**PLUM POINT SERVICES COMPANY CLASS 3N LANDFILL  
WEEKLY LANDFILL INSPECTION FORM**

Facility Name: Plum Point Energy Station, Class 3N Landfill			
Facility Address: 2732 South County Road 623, Osceola, AR 72370			
Date: 9-6-18	Time: 9:20	Weather: 77° Cloudy	
<b>Inspection Representatives</b>			
Charah: E. Wamble			
Others:			
<b>Weekly Inspection Observations</b>			
	Acceptable	Needs Improvement	Comments (See Page 2 for Additional Comments)
<b>1. General Operating Issues</b>			
1a. General stability of landfill slopes	✓		
1b. Condition of exposed waste slopes	✓		
1c. Condition of exposed waste grading	✓		
1d. Signs of erosion or washouts	✓		
1e. Signs of leachate seeps	✓		
1f. Condition of dust control measures	✓		
1g. Condition of landfill signage	✓		
<b>2. Cover System</b>			
2a. Condition of interim cover	✓		
2b. Condition of final cover	N/A		
2c. Condition of vegetation	✓		
2d. Condition of erosion control devices	✓		
<b>3. Leachate Collection and Storage System</b>			
3a. Condition of leachate pumps	✓		
3b. Condition of leachate control panels	✓		
3c. Status of leachate levels in disposal cells	✓		
3d. Condition of leachate collection piping	✓		
3e. Condition of cleanouts and headwalls	✓		
3f. Condition of leachate transmission piping	✓		
3g. Condition of leachate storage system	✓		
<b>4. Stormwater Control Facilities</b>			
4a. Condition of culverts	✓		
4b. Condition of ditches	✓		
4c. Condition of diversion berms	✓		
4d. Condition of letdowns	N/A		
4e. Condition of stormwater ponds	✓		
<b>5. Groundwater Monitoring Wells</b>			
5a. Condition of well casings and locks	✓		
5b. Condition of well pads and pipe bollards	✓		
5c. Access to wells	✓		
<b>6. Landfill Access Roads</b>			
6a. Condition of main access road	✓		
6b. Condition of active disposal area access road	✓		
6c. Acceptable dust control measures	✓		
<b>7. Other Items</b>			
7a.			
7b.			
Eddie Wamble	E. Wamble	9-6-18	
Print Name of Inspector Completing Form	Signature	Date	

**PLUM POINT SERVICES COMPANY CLASS 3N LANDFILL  
WEEKLY LANDFILL INSPECTION FORM**

Facility Name: Plum Point Energy Station, Class 3N Landfill			
Facility Address: 2732 South County Road 623, Osceola, AR 72370			
Date: 9-12-18	Time: 7:37	Weather: 65° Cloudy	
<b>Inspection Representatives</b>			
Charah: E. Wamble			
Others:			
<b>Weekly Inspection Observations</b>			
	Acceptable	Needs Improvement	Comments (See Page 2 for Additional Comments)
<b>1. General Operating Issues</b>			
1a. General stability of landfill slopes	✓		
1b. Condition of exposed waste slopes	✓		
1c. Condition of exposed waste grading	✓		
1d. Signs of erosion or washouts	✓		
1e. Signs of leachate seeps	✓		
1f. Condition of dust control measures	✓		
1g. Condition of landfill signage	✓		
<b>2. Cover System</b>			
2a. Condition of interim cover	✓		
2b. Condition of final cover	N/A		
2c. Condition of vegetation	✓		
2d. Condition of erosion control devices	✓		
<b>3. Leachate Collection and Storage System</b>			
3a. Condition of leachate pumps	✓		
3b. Condition of leachate control panels	✓		
3c. Status of leachate levels in disposal cells	✓		
3d. Condition of leachate collection piping	✓		
3e. Condition of cleanouts and headwalls	✓		
3f. Condition of leachate transmission piping	✓		
3g. Condition of leachate storage system	✓		
<b>4. Stormwater Control Facilities</b>			
4a. Condition of culverts	✓		
4b. Condition of ditches	✓		
4c. Condition of diversion berms	✓		
4d. Condition of letdowns	N/A		
4e. Condition of stormwater ponds	✓		
<b>5. Groundwater Monitoring Wells</b>			
5a. Condition of well casings and locks	✓		
5b. Condition of well pads and pipe bollards	✓		
5c. Access to wells	✓		
<b>6. Landfill Access Roads</b>			
6a. Condition of main access road	✓		
6b. Condition of active disposal area access road	✓		
6c. Acceptable dust control measures	✓		
<b>7. Other Items</b>			
7a.			
7b.			
Eddie Wamble Print Name of Inspector Completing Form		E. Wamble Signature	9/12/18 Date

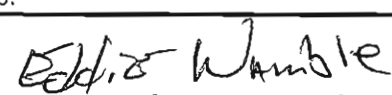

**PLUM POINT SERVICES COMPANY CLASS 3N LANDFILL  
WEEKLY LANDFILL INSPECTION FORM**

Facility Name: Plum Point Energy Station, Class 3N Landfill			
Facility Address: 2732 South County Road 623, Osceola, AR 72370			
Date: 9-14-18	Time: 8:30	Weather: Clear 77°	
<b>Inspection Representatives</b>			
Charah: Eddie Wamble			
Others:			
<b>Weekly Inspection Observations</b>			
	Acceptable	Needs Improvement	Comments (See Page 2 for Additional Comments)
<b>1. General Operating Issues</b>			
1a. General stability of landfill slopes	✓		
1b. Condition of exposed waste slopes	✓		
1c. Condition of exposed waste grading	✓		
1d. Signs of erosion or washouts	✓		
1e. Signs of leachate seeps	✓		
1f. Condition of dust control measures	✓		
1g. Condition of landfill signage	✓		
<b>2. Cover System</b>			
2a. Condition of interim cover	✓		
2b. Condition of final cover	N/A		
2c. Condition of vegetation	✓		
2d. Condition of erosion control devices	✓		
<b>3. Leachate Collection and Storage System</b>			
3a. Condition of leachate pumps	✓		
3b. Condition of leachate control panels	✓		
3c. Status of leachate levels in disposal cells	✓		
3d. Condition of leachate collection piping	✓		
3e. Condition of cleanouts and headwalls	✓		
3f. Condition of leachate transmission piping	✓		
3g. Condition of leachate storage system	✓		
<b>4. Stormwater Control Facilities</b>			
4a. Condition of culverts	✓		
4b. Condition of ditches	✓		
4c. Condition of diversion berms	✓		
4d. Condition of letdowns	N/A		
4e. Condition of stormwater ponds	✓		
<b>5. Groundwater Monitoring Wells</b>			
5a. Condition of well casings and locks	✓		
5b. Condition of well pads and pipe bollards	✓		
5c. Access to wells	✓		
<b>6. Landfill Access Roads</b>			
6a. Condition of main access road	✓		
6b. Condition of active disposal area access road	✓		
6c. Acceptable dust control measures	✓		
<b>7. Other Items</b>			
7a.			
7b.			
Eddie Wamble	E. Wamble		9-14-18
Print Name of Inspector Completing Form	Signature		Date

**PLUM POINT SERVICES COMPANY CLASS 3N LANDFILL  
WEEKLY LANDFILL INSPECTION FORM**

Facility Name: Plum Point Energy Station, Class 3N Landfill			
Facility Address: 2732 South County Road 623, Osceola, AR 72370			
Date: 9-18-18	Time: 7:10	Weather: 69°	
<b>Inspection Representatives</b>			
Charah: <i>B. Wambler</i>			
Others:			
<b>Weekly Inspection Observations</b>			
	Acceptable	Needs Improvement	Comments (See Page 2 for Additional Comments)
<b>1. General Operating Issues</b>			
1a. General stability of landfill slopes	✓		
1b. Condition of exposed waste slopes	✓		
1c. Condition of exposed waste grading	✓		
1d. Signs of erosion or washouts	✓		
1e. Signs of leachate seeps	✓		
1f. Condition of dust control measures	✓		
1g. Condition of landfill signage	✓		
<b>2. Cover System</b>			
2a. Condition of interim cover	✓		
2b. Condition of final cover	N/A		
2c. Condition of vegetation	✓		
2d. Condition of erosion control devices	✓		
<b>3. Leachate Collection and Storage System</b>			
3a. Condition of leachate pumps	✓		
3b. Condition of leachate control panels	✓		
3c. Status of leachate levels in disposal cells	✓		
3d. Condition of leachate collection piping	✓		
3e. Condition of cleanouts and headwalls	✓		
3f. Condition of leachate transmission piping	✓		
3g. Condition of leachate storage system	✓		
<b>4. Stormwater Control Facilities</b>			
4a. Condition of culverts	✓		
4b. Condition of ditches	✓		
4c. Condition of diversion berms	✓		
4d. Condition of letdowns	N/A		
4e. Condition of stormwater ponds	✓		
<b>5. Groundwater Monitoring Wells</b>			
5a. Condition of well casings and locks	✓		
5b. Condition of well pads and pipe bollards	✓		
5c. Access to wells	✓		
<b>6. Landfill Access Roads</b>			
6a. Condition of main access road	✓		
6b. Condition of active disposal area access road	✓		
6c. Acceptable dust control measures	✓		
<b>7. Other Items</b>			
7a.			
7b.			
<i>B. Wambler</i> Print Name of Inspector Completing Form	<i>B. Wambler</i> Signature	9-18-18 Date	

**PLUM POINT SERVICES COMPANY CLASS 3N LANDFILL  
WEEKLY LANDFILL INSPECTION FORM**

Facility Name: Plum Point Energy Station, Class 3N Landfill			
Facility Address: 2732 South County Road 623, Osceola, AR 72370			
Date: 9-21-18	Time: 2:00	Weather: 93° clear	
<b>Inspection Representatives</b>			
Charah:			
Others:			
<b>Weekly Inspection Observations</b>			
	Acceptable	Needs Improvement	Comments (See Page 2 for Additional Comments)
<b>1. General Operating Issues</b>			
1a. General stability of landfill slopes	/		
1b. Condition of exposed waste slopes	/		
1c. Condition of exposed waste grading	/		
1d. Signs of erosion or washouts	/		
1e. Signs of leachate seeps	/		
1f. Condition of dust control measures	/		
1g. Condition of landfill signage	/		
<b>2. Cover System</b>			
2a. Condition of interim cover	/		
2b. Condition of final cover	N/A		
2c. Condition of vegetation	/		
2d. Condition of erosion control devices	/		
<b>3. Leachate Collection and Storage System</b>			
3a. Condition of leachate pumps	/		
3b. Condition of leachate control panels	/		
3c. Status of leachate levels in disposal cells	/		
3d. Condition of leachate collection piping	/		
3e. Condition of cleanouts and headwalls	/		
3f. Condition of leachate transmission piping	/		
3g. Condition of leachate storage system	/		
<b>4. Stormwater Control Facilities</b>			
4a. Condition of culverts	/		
4b. Condition of ditches	/		
4c. Condition of diversion berms	/		
4d. Condition of letdowns	N/A		
4e. Condition of stormwater ponds	/		
<b>5. Groundwater Monitoring Wells</b>			
5a. Condition of well casings and locks	/		
5b. Condition of well pads and pipe bollards	/		
5c. Access to wells	/		
<b>6. Landfill Access Roads</b>			
6a. Condition of main access road	/		
6b. Condition of active disposal area access road	/		
6c. Acceptable dust control measures	/		
<b>7. Other Items</b>			
7a.			
7b.			
 Print Name of Inspector Completing Form	 Signature	9-21-18 Date	

**PLUM POINT SERVICES COMPANY CLASS 3N LANDFILL  
WEEKLY LANDFILL INSPECTION FORM**

Facility Name: Plum Point Energy Station, Class 3N Landfill			
Facility Address: 2732 South County Road 623, Osceola, AR 72370			
Date: 9-25-18	Time: 3:00	Weather: Clear 84°	
<b>Inspection Representatives</b>			
Charah: E. Wamble			
Others:			
<b>Weekly Inspection Observations</b>			
	Acceptable	Needs Improvement	Comments (See Page 2 for Additional Comments)
<b>1. General Operating Issues</b>			
1a. General stability of landfill slopes	✓		
1b. Condition of exposed waste slopes	✓		
1c. Condition of exposed waste grading	✓		
1d. Signs of erosion or washouts	✓		
1e. Signs of leachate seeps	✓		
1f. Condition of dust control measures	✓		
1g. Condition of landfill signage	✓		
<b>2. Cover System</b>			
2a. Condition of interim cover	✓		
2b. Condition of final cover	N/A		
2c. Condition of vegetation	✓		
2d. Condition of erosion control devices	✓		
<b>3. Leachate Collection and Storage System</b>			
3a. Condition of leachate pumps	✓		
3b. Condition of leachate control panels	✓		
3c. Status of leachate levels in disposal cells	✓		
3d. Condition of leachate collection piping	✓		
3e. Condition of cleanouts and headwalls	✓		
3f. Condition of leachate transmission piping	✓		
3g. Condition of leachate storage system	✓		
<b>4. Stormwater Control Facilities</b>			
4a. Condition of culverts	✓		
4b. Condition of ditches	✓		
4c. Condition of diversion berms	✓		
4d. Condition of letdowns	N/A		
4e. Condition of stormwater ponds	✓		
<b>5. Groundwater Monitoring Wells</b>			
5a. Condition of well casings and locks	✓		
5b. Condition of well pads and pipe bollards	✓		
5c. Access to wells	✓		
<b>6. Landfill Access Roads</b>			
6a. Condition of main access road	✓		
6b. Condition of active disposal area access road	✓		
6c. Acceptable dust control measures	✓		
<b>7. Other Items</b>			
7a.			
7b.			
Eddie Wamble Print Name of Inspector Completing Form		E. Wamble Signature	9-25-18 Date

**PLUM POINT SERVICES COMPANY CLASS 3N LANDFILL  
WEEKLY LANDFILL INSPECTION FORM**

Facility Name: Plum Point Energy Station, Class 3N Landfill			
Facility Address: 2732 South County Road 623, Osceola, AR 72370			
Date: 9-27-18	Time: 2:40	Weather: Cloudy 62°	
<b>Inspection Representatives</b>			
Charah: E. Wamble			
Others:			
<b>Weekly Inspection Observations</b>			
	Acceptable	Needs Improvement	Comments (See Page 2 for Additional Comments)
<b>1. General Operating Issues</b>			
1a. General stability of landfill slopes	✓		
1b. Condition of exposed waste slopes	✓		
1c. Condition of exposed waste grading	✓		
1d. Signs of erosion or washouts	✓		
1e. Signs of leachate seeps	✓		
1f. Condition of dust control measures	✓		
1g. Condition of landfill signage	✓		
<b>2. Cover System</b>			
2a. Condition of interim cover	✓		
2b. Condition of final cover	N/A		
2c. Condition of vegetation	✓		
2d. Condition of erosion control devices	✓		
<b>3. Leachate Collection and Storage System</b>			
3a. Condition of leachate pumps	✓		
3b. Condition of leachate control panels	✓		
3c. Status of leachate levels in disposal cells	✓		
3d. Condition of leachate collection piping	✓		
3e. Condition of cleanouts and headwalls	✓		
3f. Condition of leachate transmission piping	✓		
3g. Condition of leachate storage system	✓		
<b>4. Stormwater Control Facilities</b>			
4a. Condition of culverts	✓		
4b. Condition of ditches	✓		
4c. Condition of diversion berms	✓		
4d. Condition of letdowns	N/A		
4e. Condition of stormwater ponds	✓		
<b>5. Groundwater Monitoring Wells</b>			
5a. Condition of well casings and locks	✓		
5b. Condition of well pads and pipe bollards	✓		
5c. Access to wells	✓		
<b>6. Landfill Access Roads</b>			
6a. Condition of main access road	✓		
6b. Condition of active disposal area access road	✓		
6c. Acceptable dust control measures	✓		
<b>7. Other Items</b>			
7a.			
7b.			
Eddie Wamble Print Name of Inspector Completing Form	E. Wamble Signature	9-27-18 Date	

**PLUM POINT SERVICES COMPANY CLASS 3N LANDFILL  
WEEKLY LANDFILL INSPECTION FORM**

Facility Name: Plum Point Energy Station, Class 3N Landfill			
Facility Address: 2732 South County Road 623, Osceola, AR 72370			
Date: 10-2-18	Time: 1:00	Weather: Clear 88°	
<b>Inspection Representatives</b>			
Charah:			
Others:			
<b>Weekly Inspection Observations</b>			
	Acceptable	Needs Improvement	Comments (See Page 2 for Additional Comments)
<b>1. General Operating Issues</b>			
1a. General stability of landfill slopes	✓		
1b. Condition of exposed waste slopes	✓		
1c. Condition of exposed waste grading	✓		
1d. Signs of erosion or washouts	✓		
1e. Signs of leachate seeps	✓		
1f. Condition of dust control measures	✓		
1g. Condition of landfill signage	✓		
<b>2. Cover System</b>			
2a. Condition of interim cover	✓		
2b. Condition of final cover	N/A		
2c. Condition of vegetation	✓		
2d. Condition of erosion control devices	✓		
<b>3. Leachate Collection and Storage System</b>			
3a. Condition of leachate pumps	✓		
3b. Condition of leachate control panels	✓		
3c. Status of leachate levels in disposal cells	✓		
3d. Condition of leachate collection piping	✓		
3e. Condition of cleanouts and headwalls	✓		
3f. Condition of leachate transmission piping	✓		
3g. Condition of leachate storage system	✓		
<b>4. Stormwater Control Facilities</b>			
4a. Condition of culverts	✓		
4b. Condition of ditches	✓		
4c. Condition of diversion berms	✓		
4d. Condition of letdowns	N/A		
4e. Condition of stormwater ponds	✓		
<b>5. Groundwater Monitoring Wells</b>			
5a. Condition of well casings and locks	✓		
5b. Condition of well pads and pipe bollards	✓		
5c. Access to wells	✓		
<b>6. Landfill Access Roads</b>			
6a. Condition of main access road	✓		
6b. Condition of active disposal area access road	✓		
6c. Acceptable dust control measures	✓		
<b>7. Other Items</b>			
7a.			
7b.			
Eddie Wamble Print Name of Inspector Completing Form		E. Wamble Signature	10-2-18 Date

**PLUM POINT SERVICES COMPANY CLASS 3N LANDFILL  
WEEKLY LANDFILL INSPECTION FORM**

Facility Name: Plum Point Energy Station, Class 3N Landfill			
Facility Address: 2732 South County Road 623, Osceola, AR 72370			
Date: 10-4-18	Time: 11:40	Weather: CLEAR 87°	
<b>Inspection Representatives</b>			
Charah: E. Wamble			
Others:			
<b>Weekly Inspection Observations</b>			
	Acceptable	Needs Improvement	Comments (See Page 2 for Additional Comments)
<b>1. General Operating Issues</b>			
1a. General stability of landfill slopes	✓		
1b. Condition of exposed waste slopes	✓		
1c. Condition of exposed waste grading	✓		
1d. Signs of erosion or washouts	✓		
1e. Signs of leachate seeps	✓		
1f. Condition of dust control measures	✓		
1g. Condition of landfill signage	✓		
<b>2. Cover System</b>			
2a. Condition of interim cover	✓		
2b. Condition of final cover	N/A		
2c. Condition of vegetation	✓		
2d. Condition of erosion control devices	✓		
<b>3. Leachate Collection and Storage System</b>			
3a. Condition of leachate pumps	✓		
3b. Condition of leachate control panels	✓		
3c. Status of leachate levels in disposal cells	✓		
3d. Condition of leachate collection piping	✓		
3e. Condition of cleanouts and headwalls	✓		
3f. Condition of leachate transmission piping	✓		
3g. Condition of leachate storage system	✓		
<b>4. Stormwater Control Facilities</b>			
4a. Condition of culverts	✓		
4b. Condition of ditches	✓		
4c. Condition of diversion berms	✓		
4d. Condition of letdowns	N/A		
4e. Condition of stormwater ponds	✓		
<b>5. Groundwater Monitoring Wells</b>			
5a. Condition of well casings and locks	✓		
5b. Condition of well pads and pipe bollards	✓		
5c. Access to wells	✓		
<b>6. Landfill Access Roads</b>			
6a. Condition of main access road	✓		
6b. Condition of active disposal area access road	✓		
6c. Acceptable dust control measures	✓		
<b>7. Other Items</b>			
7a.			
7b.			
E. Wamble		E. Wamble	10-4-18
Print Name of Inspector Completing Form		Signature	Date

## PLUM POINT SERVICES COMPANY CLASS 3N LANDFILL WEEKLY LANDFILL INSPECTION FORM

Facility Name: Plum Point Energy Station, Class 3N Landfill			
Facility Address: 2732 South County Road 623, Osceola, AR 72370			
Date: 10-11-18	Time: 1:00	Weather: 60° Clear	
<b>Inspection Representatives</b>			
Charah: E. Wamble			
Others:			
<b>Weekly Inspection Observations</b>			
	Acceptable	Needs Improvement	Comments (See Page 2 for Additional Comments)
<b>1. General Operating Issues</b>			
1a. General stability of landfill slopes	✓		
1b. Condition of exposed waste slopes	✓		
1c. Condition of exposed waste grading	✓		
1d. Signs of erosion or washouts	✓		
1e. Signs of leachate seeps	✓		
1f. Condition of dust control measures	✓		
1g. Condition of landfill signage	✓		
<b>2. Cover System</b>			
2a. Condition of interim cover	✓		
2b. Condition of final cover	N/A		
2c. Condition of vegetation	✓		
2d. Condition of erosion control devices	✓		
<b>3. Leachate Collection and Storage System</b>			
3a. Condition of leachate pumps	✓		
3b. Condition of leachate control panels	✓		
3c. Status of leachate levels in disposal cells	✓		
3d. Condition of leachate collection piping	✓		
3e. Condition of cleanouts and headwalls	✓		
3f. Condition of leachate transmission piping	✓		
3g. Condition of leachate storage system	✓		
<b>4. Stormwater Control Facilities</b>			
4a. Condition of culverts	✓		
4b. Condition of ditches	✓		
4c. Condition of diversion berms	✓		
4d. Condition of letdowns	N/A		
4e. Condition of stormwater ponds	✓		
<b>5. Groundwater Monitoring Wells</b>			
5a. Condition of well casings and locks	✓		
5b. Condition of well pads and pipe bollards	✓		
5c. Access to wells	✓		
<b>6. Landfill Access Roads</b>			
6a. Condition of main access road	✓		
6b. Condition of active disposal area access road	✓		
6c. Acceptable dust control measures	✓		
<b>7. Other Items</b>			
7a.			
7b.			
E. Wamble Print Name of Inspector Completing Form		E. Wamble Signature	10-11-18 Date

**PLUM POINT SERVICES COMPANY CLASS 3N LANDFILL  
WEEKLY LANDFILL INSPECTION FORM**

Facility Name: Plum Point Energy Station, Class 3N Landfill			
Facility Address: 2732 South County Road 623, Osceola, AR 72370			
Date: 10-15-18	Time: 3:00	Weather: 48° Light Rain	
<b>Inspection Representatives</b>			
Charah: Eddie Wamble			
Others:			
<b>Weekly Inspection Observations</b>			
	Acceptable	Needs Improvement	Comments (See Page 2 for Additional Comments)
<b>1. General Operating Issues</b>			
1a. General stability of landfill slopes	✓		
1b. Condition of exposed waste slopes	✓		
1c. Condition of exposed waste grading	✓		
1d. Signs of erosion or washouts	✓		
1e. Signs of leachate seeps	✓		
1f. Condition of dust control measures	✓		
1g. Condition of landfill signage	✓		
<b>2. Cover System</b>			
2a. Condition of interim cover	✓		
2b. Condition of final cover	N/A		
2c. Condition of vegetation	✓		
2d. Condition of erosion control devices	✓		
<b>3. Leachate Collection and Storage System</b>			
3a. Condition of leachate pumps	✓		
3b. Condition of leachate control panels	✓		
3c. Status of leachate levels in disposal cells	✓		
3d. Condition of leachate collection piping	✓		
3e. Condition of cleanouts and headwalls	✓		
3f. Condition of leachate transmission piping	✓		
3g. Condition of leachate storage system	✓		
<b>4. Stormwater Control Facilities</b>			
4a. Condition of culverts	✓		
4b. Condition of ditches	✓		
4c. Condition of diversion berms	✓		
4d. Condition of letdowns	N/A		
4e. Condition of stormwater ponds	✓		
<b>5. Groundwater Monitoring Wells</b>			
5a. Condition of well casings and locks	✓		
5b. Condition of well pads and pipe bollards	✓		
5c. Access to wells	✓		
<b>6. Landfill Access Roads</b>			
6a. Condition of main access road	✓		
6b. Condition of active disposal area access road	✓		
6c. Acceptable dust control measures	✓		
<b>7. Other Items</b>			
7a.			
7b.			
Eddie Wamble Print Name of Inspector Completing Form		E. Wamble Signature	10-15-18 Date

**PLUM POINT SERVICES COMPANY CLASS 3N LANDFILL  
WEEKLY LANDFILL INSPECTION FORM**

Facility Name: Plum Point Energy Station, Class 3N Landfill			
Facility Address: 2732 South County Road 623, Osceola, AR 72370			
Date: 10-19-18	Time: 1:40	Weather: OVERCAST 68°	
<b>Inspection Representatives</b>			
Charah: B. Wamble			
Others:			
<b>Weekly Inspection Observations</b>			
	Acceptable	Needs Improvement	Comments (See Page 2 for Additional Comments)
<b>1. General Operating Issues</b>			
1a. General stability of landfill slopes	✓		
1b. Condition of exposed waste slopes	✓		
1c. Condition of exposed waste grading	✓		
1d. Signs of erosion or washouts	✓		
1e. Signs of leachate seeps	✓		
1f. Condition of dust control measures	✓		
1g. Condition of landfill signage	✓		
<b>2. Cover System</b>			
2a. Condition of interim cover	✓		
2b. Condition of final cover	N/A		
2c. Condition of vegetation	✓		
2d. Condition of erosion control devices	✓		
<b>3. Leachate Collection and Storage System</b>			
3a. Condition of leachate pumps	✓		
3b. Condition of leachate control panels	✓		
3c. Status of leachate levels in disposal cells	✓		
3d. Condition of leachate collection piping	✓		
3e. Condition of cleanouts and headwalls	✓		
3f. Condition of leachate transmission piping	✓		
3g. Condition of leachate storage system	✓		
<b>4. Stormwater Control Facilities</b>			
4a. Condition of culverts	✓		
4b. Condition of ditches	✓		
4c. Condition of diversion berms	✓		
4d. Condition of letdowns	N/A		
4e. Condition of stormwater ponds	✓		
<b>5. Groundwater Monitoring Wells</b>			
5a. Condition of well casings and locks	✓		
5b. Condition of well pads and pipe bollards	✓		
5c. Access to wells	✓		
<b>6. Landfill Access Roads</b>			
6a. Condition of main access road	✓		
6b. Condition of active disposal area access road	✓		
6c. Acceptable dust control measures	✓		
<b>7. Other Items</b>			
7a.			
7b.			
Eddie Wamble	E. Wamble	10-19-18	
Print Name of Inspector Completing Form	Signature	Date	

**PLUM POINT SERVICES COMPANY CLASS 3N LANDFILL  
WEEKLY LANDFILL INSPECTION FORM**

Facility Name: Plum Point Energy Station, Class 3N Landfill			
Facility Address: 2732 South County Road 623, Osceola, AR 72370			
Date: 10-23-18	Time: 7:30	Weather: 44°	
<b>Inspection Representatives</b>			
Charah: E. Wamble			
Others:			
<b>Weekly Inspection Observations</b>			
	Acceptable	Needs Improvement	Comments (See Page 2 for Additional Comments)
<b>1. General Operating Issues</b>			
1a. General stability of landfill slopes	✓		
1b. Condition of exposed waste slopes	✓		
1c. Condition of exposed waste grading	✓		
1d. Signs of erosion or washouts	✓		
1e. Signs of leachate seeps	✓		
1f. Condition of dust control measures	✓		
1g. Condition of landfill signage	✓		
<b>2. Cover System</b>			
2a. Condition of interim cover	✓		
2b. Condition of final cover	N/A		
2c. Condition of vegetation	✓		
2d. Condition of erosion control devices	✓		
<b>3. Leachate Collection and Storage System</b>			
3a. Condition of leachate pumps	✓		
3b. Condition of leachate control panels	✓		
3c. Status of leachate levels in disposal cells	✓		
3d. Condition of leachate collection piping	✓		
3e. Condition of cleanouts and headwalls	✓		
3f. Condition of leachate transmission piping	✓		
3g. Condition of leachate storage system	✓		
<b>4. Stormwater Control Facilities</b>			
4a. Condition of culverts	✓		
4b. Condition of ditches	✓		
4c. Condition of diversion berms	✓		
4d. Condition of letdowns	N/A		
4e. Condition of stormwater ponds	✓		
<b>5. Groundwater Monitoring Wells</b>			
5a. Condition of well casings and locks	✓		
5b. Condition of well pads and pipe bollards	✓		
5c. Access to wells	✓		
<b>6. Landfill Access Roads</b>			
6a. Condition of main access road	✓		
6b. Condition of active disposal area access road	✓		
6c. Acceptable dust control measures	✓		
<b>7. Other Items</b>			
7a.			
7b.			
Eddie Wamble Print Name of Inspector Completing Form		E. Wamble Signature	
		10-23-18 Date	

**PLUM POINT SERVICES COMPANY CLASS 3N LANDFILL  
WEEKLY LANDFILL INSPECTION FORM**

Facility Name: Plum Point Energy Station, Class 3N Landfill			
Facility Address: 2732 South County Road 623, Osceola, AR 72370			
Date: 10-26-18	Time: 8:40	Weather: Light Rain 51°	
<b>Inspection Representatives</b>			
Charah: E. Wamble			
Others:			
<b>Weekly Inspection Observations</b>			
	Acceptable	Needs Improvement	Comments (See Page 2 for Additional Comments)
<b>1. General Operating Issues</b>			
1a. General stability of landfill slopes	✓		
1b. Condition of exposed waste slopes	✓		
1c. Condition of exposed waste grading	✓		
1d. Signs of erosion or washouts	✓		
1e. Signs of leachate seeps	✓		
1f. Condition of dust control measures	✓		
1g. Condition of landfill signage	✓		
<b>2. Cover System</b>			
2a. Condition of interim cover	✓		
2b. Condition of final cover	N/A		
2c. Condition of vegetation	✓		
2d. Condition of erosion control devices	✓		
<b>3. Leachate Collection and Storage System</b>			
3a. Condition of leachate pumps	✓		
3b. Condition of leachate control panels	✓		
3c. Status of leachate levels in disposal cells	✓		
3d. Condition of leachate collection piping	✓		
3e. Condition of cleanouts and headwalls	✓		
3f. Condition of leachate transmission piping	✓		
3g. Condition of leachate storage system	✓		
<b>4. Stormwater Control Facilities</b>			
4a. Condition of culverts	✓		
4b. Condition of ditches	✓		
4c. Condition of diversion berms	✓		
4d. Condition of letdowns	N/A		
4e. Condition of stormwater ponds	✓		
<b>5. Groundwater Monitoring Wells</b>			
5a. Condition of well casings and locks	✓		
5b. Condition of well pads and pipe bollards	✓		
5c. Access to wells	✓		
<b>6. Landfill Access Roads</b>			
6a. Condition of main access road	✓		
6b. Condition of active disposal area access road	✓		
6c. Acceptable dust control measures	✓		
<b>7. Other Items</b>			
7a.			
7b.			
Eddre Wamble Print Name of Inspector Completing Form		E. Wamble Signature	10-26-18 Date

**PLUM POINT SERVICES COMPANY CLASS 3N LANDFILL  
WEEKLY LANDFILL INSPECTION FORM**

Facility Name: Plum Point Energy Station, Class 3N Landfill			
Facility Address: 2732 South County Road 623, Osceola, AR 72370			
Date: 10-29-18	Time: 3:00	Weather: Clear 70°	
<b>Inspection Representatives</b>			
Charah: E. Wamble			
Others:			
<b>Weekly Inspection Observations</b>			
	Acceptable	Needs Improvement	Comments (See Page 2 for Additional Comments)
<b>1. General Operating Issues</b>			
1a. General stability of landfill slopes	✓		
1b. Condition of exposed waste slopes	✓		
1c. Condition of exposed waste grading	✓		
1d. Signs of erosion or washouts	✓		
1e. Signs of leachate seeps	✓		
1f. Condition of dust control measures	✓		
1g. Condition of landfill signage	✓		
<b>2. Cover System</b>			
2a. Condition of interim cover	✓		
2b. Condition of final cover	N/A		
2c. Condition of vegetation	✓		
2d. Condition of erosion control devices	✓		
<b>3. Leachate Collection and Storage System</b>			
3a. Condition of leachate pumps		✓	Cell 3 Pump is at working Maintenance is working to resolve the issue
3b. Condition of leachate control panels	✓		
3c. Status of leachate levels in disposal cells	✓		
3d. Condition of leachate collection piping	✓		
3e. Condition of cleanouts and headwalls	✓		
3f. Condition of leachate transmission piping	✓		
3g. Condition of leachate storage system	✓		
<b>4. Stormwater Control Facilities</b>			
4a. Condition of culverts	✓		
4b. Condition of ditches	✓		
4c. Condition of diversion berms	✓		
4d. Condition of letdowns	N/A		
4e. Condition of stormwater ponds	✓		
<b>5. Groundwater Monitoring Wells</b>			
5a. Condition of well casings and locks	✓		
5b. Condition of well pads and pipe bollards	✓		
5c. Access to wells	✓		
<b>6. Landfill Access Roads</b>			
6a. Condition of main access road	✓		
6b. Condition of active disposal area access road	✓		
6c. Acceptable dust control measures	✓		
<b>7. Other Items</b>			
7a.			
7b.			
Eldrie Wamble Print Name of Inspector Completing Form	E. Wamble Signature	10-29-18 Date	

**PLUM POINT SERVICES COMPANY CLASS 3N LANDFILL  
WEEKLY LANDFILL INSPECTION FORM**

Facility Name: Plum Point Energy Station, Class 3N Landfill			
Facility Address: 2732 South County Road 623, Osceola, AR 72370			
Date: 11-1-18	Time: 5:00	Weather: Cloudy	
<b>Inspection Representatives</b>			
Charah: E. Wamble			
Others:			
<b>Weekly Inspection Observations</b>			
	Acceptable	Needs Improvement	Comments (See Page 2 for Additional Comments)
<b>1. General Operating Issues</b>			
1a. General stability of landfill slopes	✓		
1b. Condition of exposed waste slopes	✓		
1c. Condition of exposed waste grading	✓		
1d. Signs of erosion or washouts	✓		
1e. Signs of leachate seeps	✓		
1f. Condition of dust control measures	✓		
1g. Condition of landfill signage	✓		
<b>2. Cover System</b>			
2a. Condition of interim cover	✓		
2b. Condition of final cover	N/A		
2c. Condition of vegetation	✓		
2d. Condition of erosion control devices	✓		
<b>3. Leachate Collection and Storage System</b>			
3a. Condition of leachate pumps	✓		
3b. Condition of leachate control panels	✓		
3c. Status of leachate levels in disposal cells	✓		
3d. Condition of leachate collection piping	✓		
3e. Condition of cleanouts and headwalls	✓		
3f. Condition of leachate transmission piping	✓		
3g. Condition of leachate storage system	✓		
<b>4. Stormwater Control Facilities</b>			
4a. Condition of culverts	✓		
4b. Condition of ditches	✓		
4c. Condition of diversion berms	✓		
4d. Condition of letdowns	N/A		
4e. Condition of stormwater ponds	✓		
<b>5. Groundwater Monitoring Wells</b>			
5a. Condition of well casings and locks	✓		
5b. Condition of well pads and pipe bollards	✓		
5c. Access to wells	✓		
<b>6. Landfill Access Roads</b>			
6a. Condition of main access road	✓		
6b. Condition of active disposal area access road	✓		
6c. Acceptable dust control measures	✓		
<b>7. Other Items</b>			
7a.			
7b.			
Eddie Wamble	Eddie Wamble	11-1-18	
Print Name of Inspector Completing Form	Signature	Date	

**PLUM POINT SERVICES COMPANY CLASS 3N LANDFILL  
WEEKLY LANDFILL INSPECTION FORM**


Facility Name: Plum Point Energy Station, Class 3N Landfill			
Facility Address: 2732 South County Road 623, Osceola, AR 72370			
Date: 11-7-18	Time: 4:00	Weather: Clear 55°	
<b>Inspection Representatives</b>			
Charah: E. Wamble			
Others:			
<b>Weekly Inspection Observations</b>			
	Acceptable	Needs Improvement	Comments (See Page 2 for Additional Comments)
<b>1. General Operating Issues</b>			
1a. General stability of landfill slopes	✓		
1b. Condition of exposed waste slopes	✓		
1c. Condition of exposed waste grading	✓		
1d. Signs of erosion or washouts	✓		
1e. Signs of leachate seeps	✓		
1f. Condition of dust control measures	✓		
1g. Condition of landfill signage	✓		
<b>2. Cover System</b>			
2a. Condition of interim cover	✓		
2b. Condition of final cover	N/A		
2c. Condition of vegetation	✓		
2d. Condition of erosion control devices	✓		
<b>3. Leachate Collection and Storage System</b>			
3a. Condition of leachate pumps	✓		
3b. Condition of leachate control panels	✓		
3c. Status of leachate levels in disposal cells	✓		
3d. Condition of leachate collection piping	✓		
3e. Condition of cleanouts and headwalls	✓		
3f. Condition of leachate transmission piping	✓		
3g. Condition of leachate storage system	✓		
<b>4. Stormwater Control Facilities</b>			
4a. Condition of culverts	✓		
4b. Condition of ditches	✓		
4c. Condition of diversion berms	✓		
4d. Condition of letdowns	N/A		
4e. Condition of stormwater ponds	✓		
<b>5. Groundwater Monitoring Wells</b>			
5a. Condition of well casings and locks	✓		
5b. Condition of well pads and pipe bollards	✓		
5c. Access to wells	✓		
<b>6. Landfill Access Roads</b>			
6a. Condition of main access road	✓		
6b. Condition of active disposal area access road	✓		
6c. Acceptable dust control measures	✓		
<b>7. Other Items</b>			
7a.			
7b.			
Eddie Wamble Print Name of Inspector Completing Form		E. Wamble Signature	11-7-18 Date

**PLUM POINT SERVICES COMPANY CLASS 3N LANDFILL  
WEEKLY LANDFILL INSPECTION FORM**

Facility Name: Plum Point Energy Station, Class 3N Landfill			
Facility Address: 2732 South County Road 623, Osceola, AR 72370			
Date: 11-9-18	Time: 10:50	Weather: OVERCAST 43°	
<b>Inspection Representatives</b>			
Charah:			
Others:			
<b>Weekly Inspection Observations</b>			
	Acceptable	Needs Improvement	Comments (See Page 2 for Additional Comments)
<b>1. General Operating Issues</b>			
1a. General stability of landfill slopes	✓		
1b. Condition of exposed waste slopes	✓		
1c. Condition of exposed waste grading	✓		
1d. Signs of erosion or washouts	✓		
1e. Signs of leachate seeps	✓		
1f. Condition of dust control measures	✓		
1g. Condition of landfill signage	✓		
<b>2. Cover System</b>			
2a. Condition of interim cover	✓		
2b. Condition of final cover	N/A		
2c. Condition of vegetation	✓		
2d. Condition of erosion control devices	✓		
<b>3. Leachate Collection and Storage System</b>			
3a. Condition of leachate pumps	✓		
3b. Condition of leachate control panels	✓		
3c. Status of leachate levels in disposal cells	✓		
3d. Condition of leachate collection piping	✓		
3e. Condition of cleanouts and headwalls	✓		
3f. Condition of leachate transmission piping	✓		
3g. Condition of leachate storage system	✓		
<b>4. Stormwater Control Facilities</b>			
4a. Condition of culverts	✓		
4b. Condition of ditches	✓		
4c. Condition of diversion berms	✓		
4d. Condition of letdowns	N/A		
4e. Condition of stormwater ponds	✓		
<b>5. Groundwater Monitoring Wells</b>			
5a. Condition of well casings and locks	✓		
5b. Condition of well pads and pipe bollards	✓		
5c. Access to wells	✓		
<b>6. Landfill Access Roads</b>			
6a. Condition of main access road	✓		
6b. Condition of active disposal area access road	✓		
6c. Acceptable dust control measures	✓		
<b>7. Other Items</b>			
7a.			
7b.			
Eddie Wamble Print Name of Inspector Completing Form	Eddie Wamble Signature	11-9-18 Date	

**PLUM POINT SERVICES COMPANY CLASS 3N LANDFILL  
WEEKLY LANDFILL INSPECTION FORM**

Facility Name: Plum Point Energy Station, Class 3N Landfill			
Facility Address: 2732 South County Road 623, Osceola, AR 72370			
Date: 11-12-18	Time: 3:30	Weather: Light Rain 38°	
<b>Inspection Representatives</b>			
Charah: E. Wamble			
Others:			
<b>Weekly Inspection Observations</b>			
	Acceptable	Needs Improvement	Comments (See Page 2 for Additional Comments)
<b>1. General Operating Issues</b>			
1a. General stability of landfill slopes	✓		
1b. Condition of exposed waste slopes	✓		
1c. Condition of exposed waste grading	✓		
1d. Signs of erosion or washouts	✓		
1e. Signs of leachate seeps	✓		
1f. Condition of dust control measures	✓		
1g. Condition of landfill signage	✓		
<b>2. Cover System</b>			
2a. Condition of interim cover	✓		
2b. Condition of final cover	N/A		
2c. Condition of vegetation	✓		
2d. Condition of erosion control devices	✓		
<b>3. Leachate Collection and Storage System</b>			
3a. Condition of leachate pumps	✓		
3b. Condition of leachate control panels	✓		
3c. Status of leachate levels in disposal cells	✓		
3d. Condition of leachate collection piping	✓		
3e. Condition of cleanouts and headwalls	✓		
3f. Condition of leachate transmission piping	✓		
3g. Condition of leachate storage system	✓		
<b>4. Stormwater Control Facilities</b>			
4a. Condition of culverts	✓		
4b. Condition of ditches	✓		
4c. Condition of diversion berms	✓		
4d. Condition of letdowns	N/A		
4e. Condition of stormwater ponds	✓		
<b>5. Groundwater Monitoring Wells</b>			
5a. Condition of well casings and locks	✓		
5b. Condition of well pads and pipe bollards	✓		
5c. Access to wells	✓		
<b>6. Landfill Access Roads</b>			
6a. Condition of main access road	✓		
6b. Condition of active disposal area access road	✓		
6c. Acceptable dust control measures	✓		
<b>7. Other Items</b>			
7a.			
7b.			

E. Wamble Print Name of Inspector Completing Form	 Signature	11-12-18 Date
--	---	------------------

**PLUM POINT SERVICES COMPANY CLASS 3N LANDFILL  
WEEKLY LANDFILL INSPECTION FORM**

Facility Name: Plum Point Energy Station, Class 3N Landfill		
Facility Address: 2732 South County Road 623, Osceola, AR 72370		
Date: 11-19-18	Time: 4:20	Weather: Overcast 46°

**Inspection Representatives**

Charah: Eddie Wamble

Others:

Weekly Inspection Observations	Acceptable	Needs Improvement	Comments (See Page 2 for Additional Comments)
<b>1. General Operating Issues</b>			
1a. General stability of landfill slopes	✓		
1b. Condition of exposed waste slopes	✓		
1c. Condition of exposed waste grading	✓		
1d. Signs of erosion or washouts	✓		
1e. Signs of leachate seeps	✓		
1f. Condition of dust control measures	✓		
1g. Condition of landfill signage	✓		
<b>2. Cover System</b>			
2a. Condition of interim cover	✓		
2b. Condition of final cover	N/A		
2c. Condition of vegetation	✓		
2d. Condition of erosion control devices	✓		
<b>3. Leachate Collection and Storage System</b>			
3a. Condition of leachate pumps	✓		
3b. Condition of leachate control panels	✓		
3c. Status of leachate levels in disposal cells	✓		
3d. Condition of leachate collection piping	✓		
3e. Condition of cleanouts and headwalls	✓		
3f. Condition of leachate transmission piping	✓		
3g. Condition of leachate storage system	✓		
<b>4. Stormwater Control Facilities</b>			
4a. Condition of culverts	✓		
4b. Condition of ditches	✓		
4c. Condition of diversion berms	✓		
4d. Condition of letdowns	N/A		
4e. Condition of stormwater ponds	✓		
<b>5. Groundwater Monitoring Wells</b>			
5a. Condition of well casings and locks	✓		
5b. Condition of well pads and pipe bollards	✓		
5c. Access to wells	✓		
<b>6. Landfill Access Roads</b>			
6a. Condition of main access road	✓		
6b. Condition of active disposal area access road	✓		
6c. Acceptable dust control measures	✓		
<b>7. Other Items</b>			
7a.			
7b.			

Eddie Wamble <small>Print Name of Inspector Completing Form</small>	E. Wamble <small>Signature</small>	11-19-18 <small>Date</small>
--	---------------------------------------	---------------------------------

**PLUM POINT SERVICES COMPANY CLASS 3N LANDFILL  
WEEKLY LANDFILL INSPECTION FORM**

Facility Name: Plum Point Energy Station, Class 3N Landfill			
Facility Address: 2732 South County Road 623, Osceola, AR 72370			
Date: 11-26-18	Time: 4:00	Weather: 87° Clear	
<b>Inspection Representatives</b>			
Charah: E. Wamble			
Others:			
<b>Weekly Inspection Observations</b>			
	Acceptable	Needs Improvement	Comments (See Page 2 for Additional Comments)
<b>1. General Operating Issues</b>			
1a. General stability of landfill slopes	✓		
1b. Condition of exposed waste slopes	✓		
1c. Condition of exposed waste grading	✓		
1d. Signs of erosion or washouts	✓		
1e. Signs of leachate seeps	✓		
1f. Condition of dust control measures	✓		
1g. Condition of landfill signage	✓		
<b>2. Cover System</b>			
2a. Condition of interim cover	✓		
2b. Condition of final cover	N/A		
2c. Condition of vegetation	✓		
2d. Condition of erosion control devices	✓		
<b>3. Leachate Collection and Storage System</b>			
3a. Condition of leachate pumps	✓		
3b. Condition of leachate control panels	✓		
3c. Status of leachate levels in disposal cells	✓		
3d. Condition of leachate collection piping	✓		
3e. Condition of cleanouts and headwalls	✓		
3f. Condition of leachate transmission piping	✓		
3g. Condition of leachate storage system	✓		
<b>4. Stormwater Control Facilities</b>			
4a. Condition of culverts	✓		
4b. Condition of ditches	✓		
4c. Condition of diversion berms	✓		
4d. Condition of letdowns	N/A		
4e. Condition of stormwater ponds	✓		
<b>5. Groundwater Monitoring Wells</b>			
5a. Condition of well casings and locks	✓		
5b. Condition of well pads and pipe bollards	✓		
5c. Access to wells	✓		
<b>6. Landfill Access Roads</b>			
6a. Condition of main access road	✓		
6b. Condition of active disposal area access road	✓		
6c. Acceptable dust control measures	✓		
<b>7. Other Items</b>			
7a.			
7b.			
Print Name of Inspector Completing Form		Signature	Date

**PLUM POINT SERVICES COMPANY CLASS 3N LANDFILL  
WEEKLY LANDFILL INSPECTION FORM**

Facility Name: Plum Point Energy Station, Class 3N Landfill			
Facility Address: 2732 South County Road 623, Osceola, AR 72370			
Date: 11-30-18	Time: 10:40	Weather: Overcast 67°	
<b>Inspection Representatives</b>			
Charah: E. Wamble			
Others:			
<b>Weekly Inspection Observations</b>			
	Acceptable	Needs Improvement	Comments (See Page 2 for Additional Comments)
1. General Operating Issues			
1a. General stability of landfill slopes	✓		
1b. Condition of exposed waste slopes	✓		
1c. Condition of exposed waste grading	✓		
1d. Signs of erosion or washouts	✓		
1e. Signs of leachate seeps	✓		
1f. Condition of dust control measures	✓		
1g. Condition of landfill signage	✓		
2. Cover System			
2a. Condition of interim cover	✓		
2b. Condition of final cover	N/A		
2c. Condition of vegetation	✓		
2d. Condition of erosion control devices	✓		
3. Leachate Collection and Storage System			
3a. Condition of leachate pumps	✓		
3b. Condition of leachate control panels	✓		
3c. Status of leachate levels in disposal cells	✓		
3d. Condition of leachate collection piping	✓		
3e. Condition of cleanouts and headwalls	✓		
3f. Condition of leachate transmission piping	✓		
3g. Condition of leachate storage system	✓		
4. Stormwater Control Facilities			
4a. Condition of culverts	✓		
4b. Condition of ditches	✓		
4c. Condition of diversion berms	✓		
4d. Condition of letdowns	N/A		
4e. Condition of stormwater ponds	✓		
5. Groundwater Monitoring Wells			
5a. Condition of well casings and locks	✓		
5b. Condition of well pads and pipe bollards	✓		
5c. Access to wells	✓		
6. Landfill Access Roads			
6a. Condition of main access road	✓		
6b. Condition of active disposal area access road	✓		
6c. Acceptable dust control measures	✓		
7. Other Items			
7a.			
7b.			
Eddie Wamble	E. Wamble	11-30-18	
Print Name of Inspector Completing Form	Signature	Date	

# **APPENDIX C**

---

**Photos of Annual Engineering Inspection**



Photo 1. Rolled and sealed top of open disposal cell (Cell 3)



Photo 2. Active working face (Cell 3).



Photo 3. Haul road looking towards Cell 3



Photo 4. Water truck preparing to wet Cell 3



Photo 5. Landfill access road looking towards plant



Photo 6. West slope Cell 1 under interim cover with leachate pond in foreground



Photo 7. Cell 1 from northwest.